



City of Rockwall





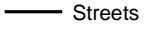





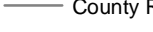


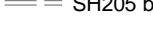


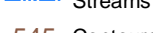


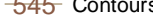

# ATLAS

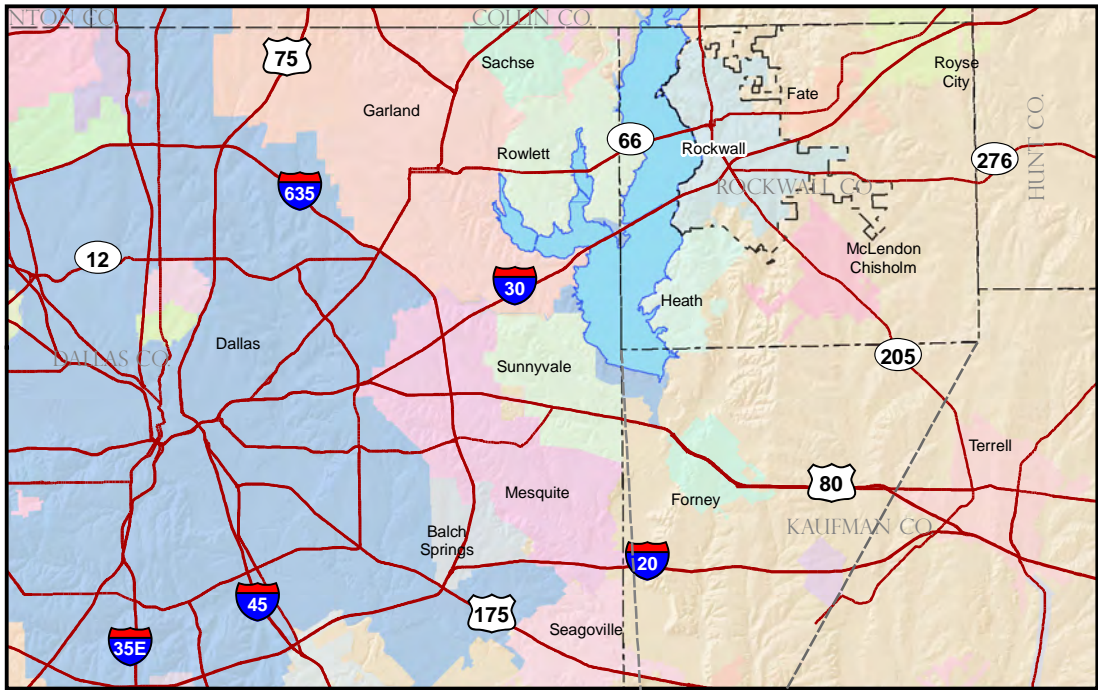
2017

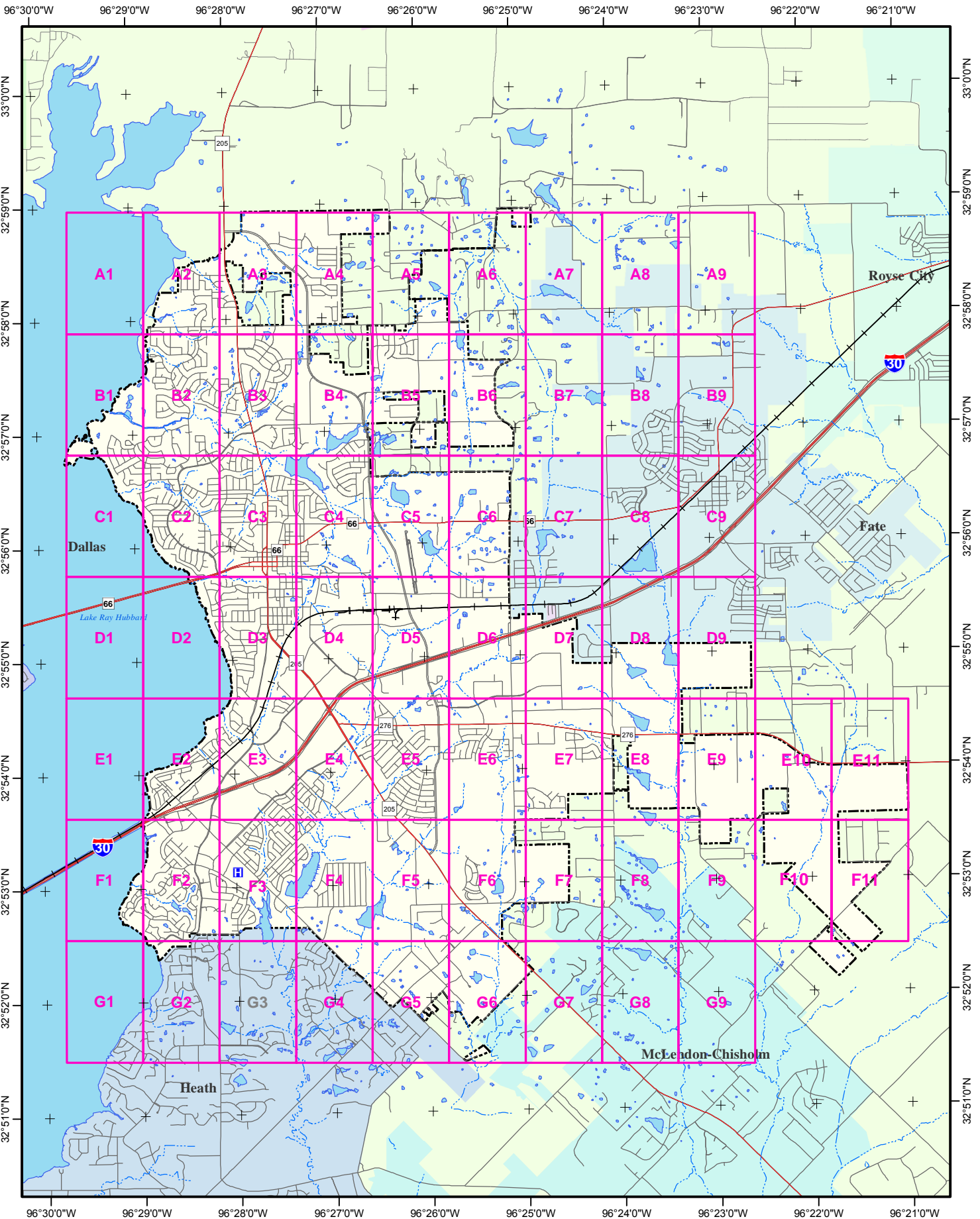
# City of Rockwall *ATLAS*

2017

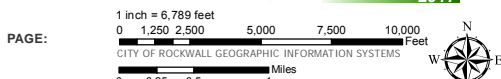
## Legend

	Map Index Grid		Railroad		Ponds
	Fire Stations		Streets		Trees
	EMS Station		Freeways		Parks
	Police		County Roads		Golf Course
	Landmarks		SH205 by-pass		Parcel
	Schools		Streams		City Limits
	Bldgs 25000 sqft+		Contours		Commercial Areas





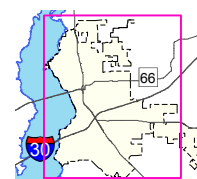
# City of Rockwall *ATLAS* 2017



Index

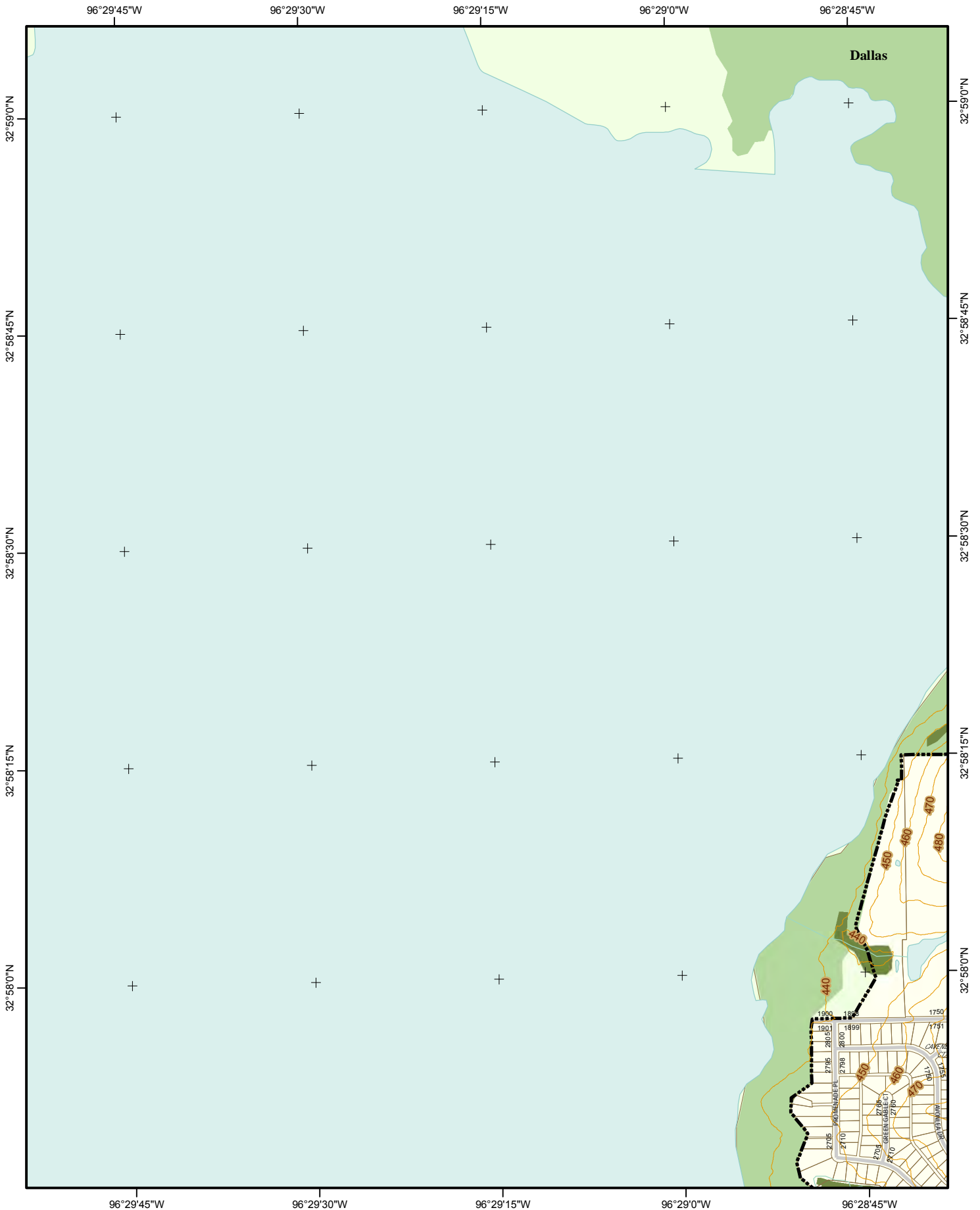
JANUARY 5, 2017

The data represented on this map was obtained with the best methods available. Data is supplied from various sources and accuracy may be out of the City of Rockwall's control. The verification of accuracy and / or content lies entirely with the end user. The City of Rockwall does not guarantee the accuracy of contained information. All information is provided 'As Is' with no warranty being made, either expressed or implied.



PAGE:

Index



**City of Rockwall ATLAS**  
2017

1 inch = 881 feet

0 250 500 1,000 Feet

0 0.125 0.25 Miles

CITY OF ROCKWALL GEOGRAPHIC INFORMATION SYSTEMS



Date: 1/5/2017

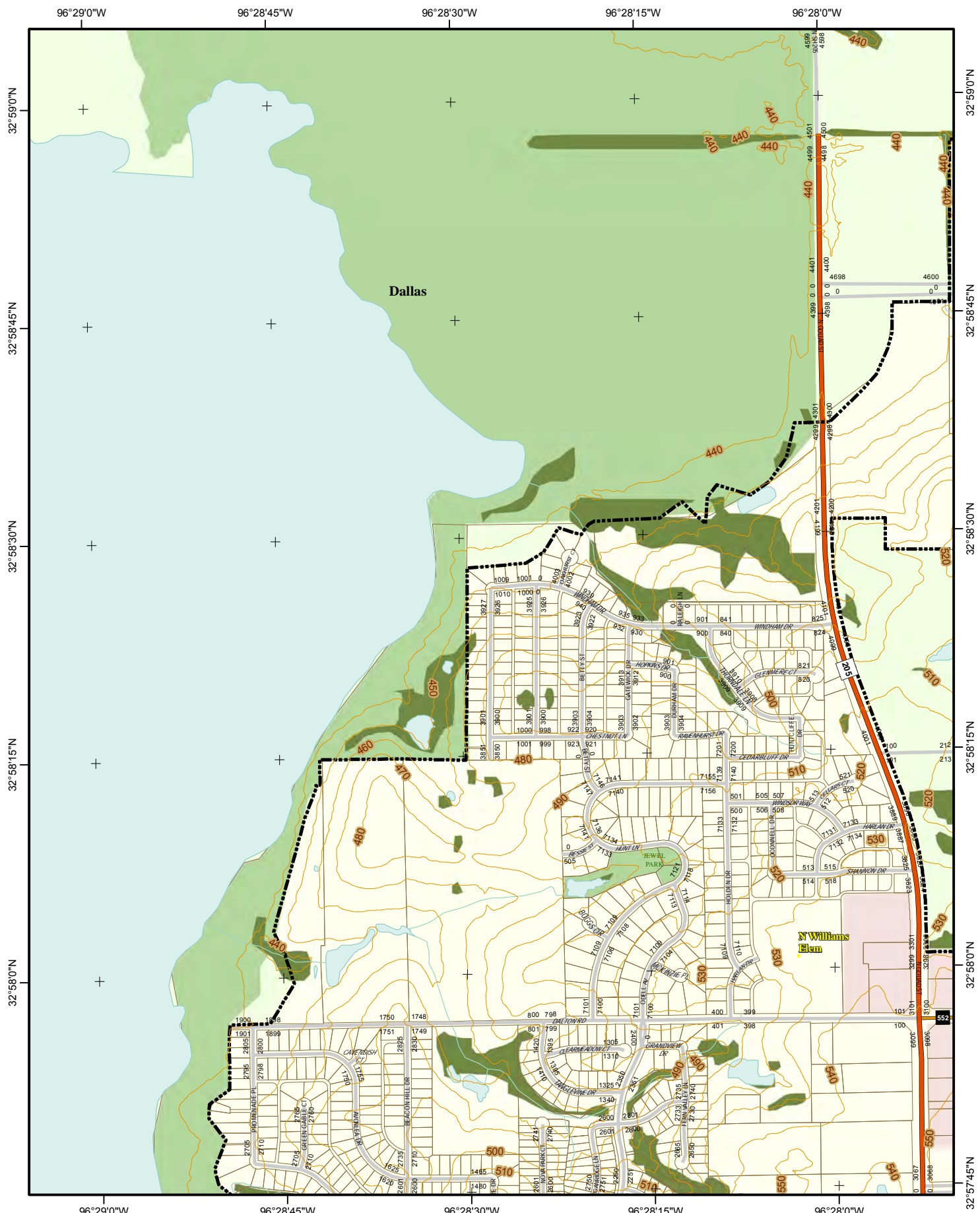
The data represented on this map was obtained with the best methods available. Data is supplied from various sources and accuracy may be out of the City of Rockwall's control. The verification of accuracy and / or content lies entirely with the end user. The City of Rockwall does not guarantee the accuracy of contained information. All information is provided 'As Is' with no warranty being made, either expressed or implied.



PAGE:

**A1**

PAGE:  
**A1**



# City of Rockwall *ATLAS* 2017

1 inch = 881 feet  
 0 250 500 1,000 Feet  
 0 0.125 0.25 Miles  
**A2**  
 CITY OF ROCKWALL GEOGRAPHIC INFORMATION SYSTEMS

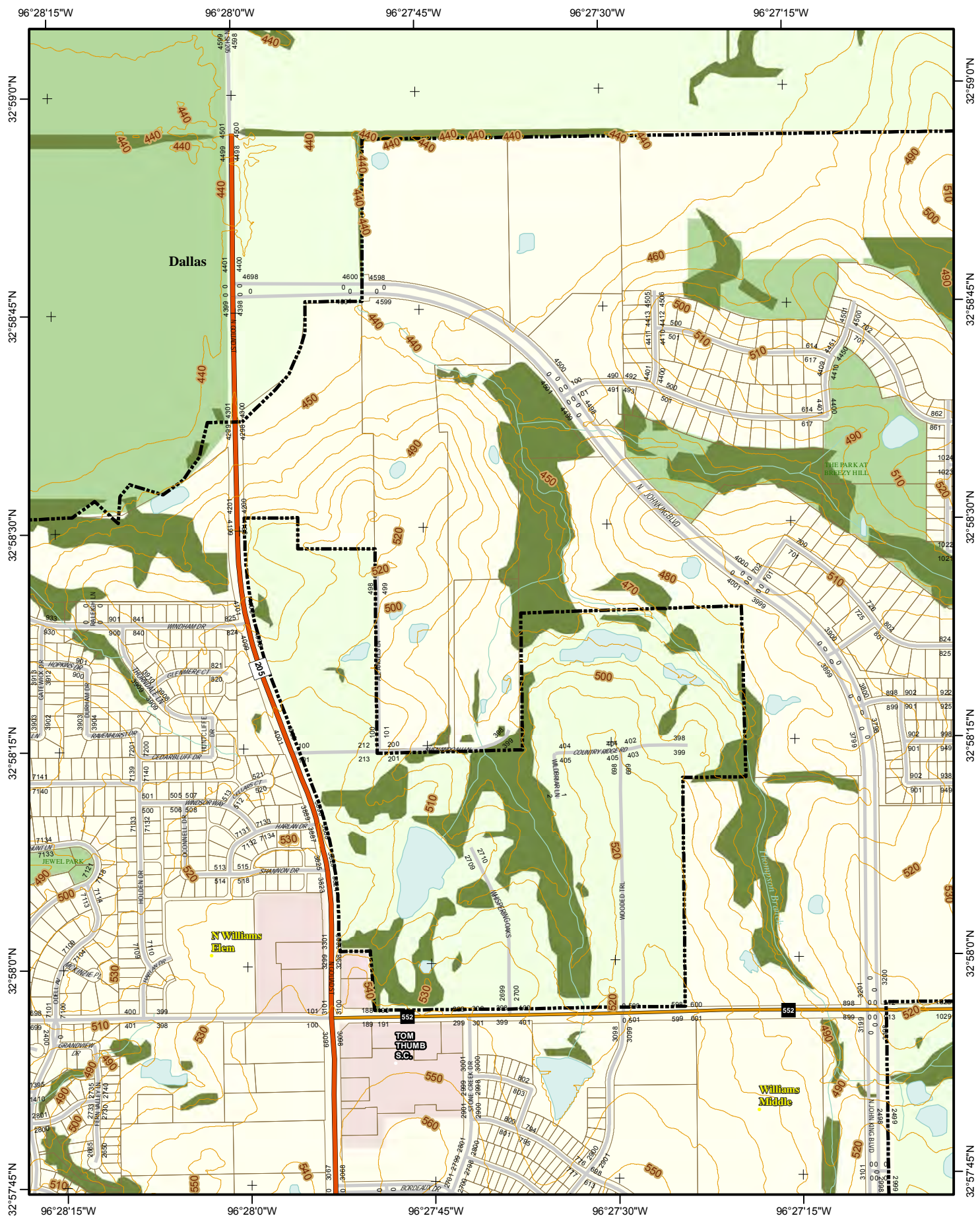


Date: 1/5/2017

The data represented on this map was obtained with the best methods available. Data is supplied from various sources and accuracy may be out of the City of Rockwall's control. The verification of accuracy and / or content lies entirely with the end user. The City of Rockwall does not guarantee the accuracy of contained information. All information is provided 'As Is' with no warranty being made, either expressed or implied.



PAGE: **A2**



**City of Rockwall ATLAS**

2017

1 inch = 881 feet

0 250 500 1,000 Feet

0 0.125 0.25 Miles

PAGE:  
**A3**

CITY OF ROCKWALL GEOGRAPHIC INFORMATION SYSTEMS

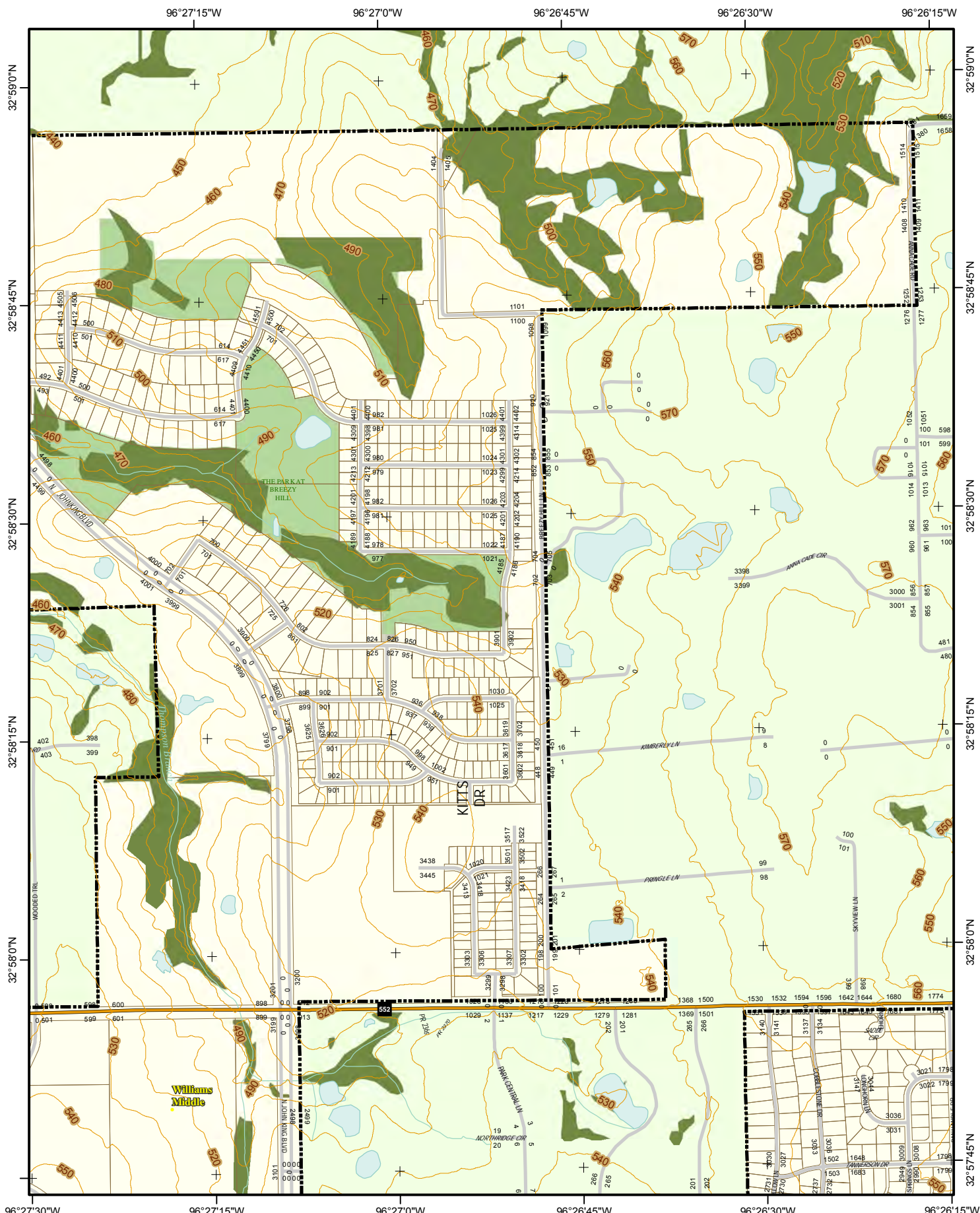


Date: 1/5/2017

The data represented on this map was obtained with the best methods available. Data is supplied from various sources and accuracy may be out of the City of Rockwall's control. The verification of accuracy and / or content lies entirely with the end user. The City of Rockwall does not guarantee the accuracy of contained information. All information is provided 'As Is' with no warranty being made, either expressed or implied.



PAGE:  
**A3**



# City of Rockwall *ATLAS* 2017

1 inch = 881 feet

0 250 500 1,000 Feet

0 0.125 0.25 Miles



Date: 1/5/2017

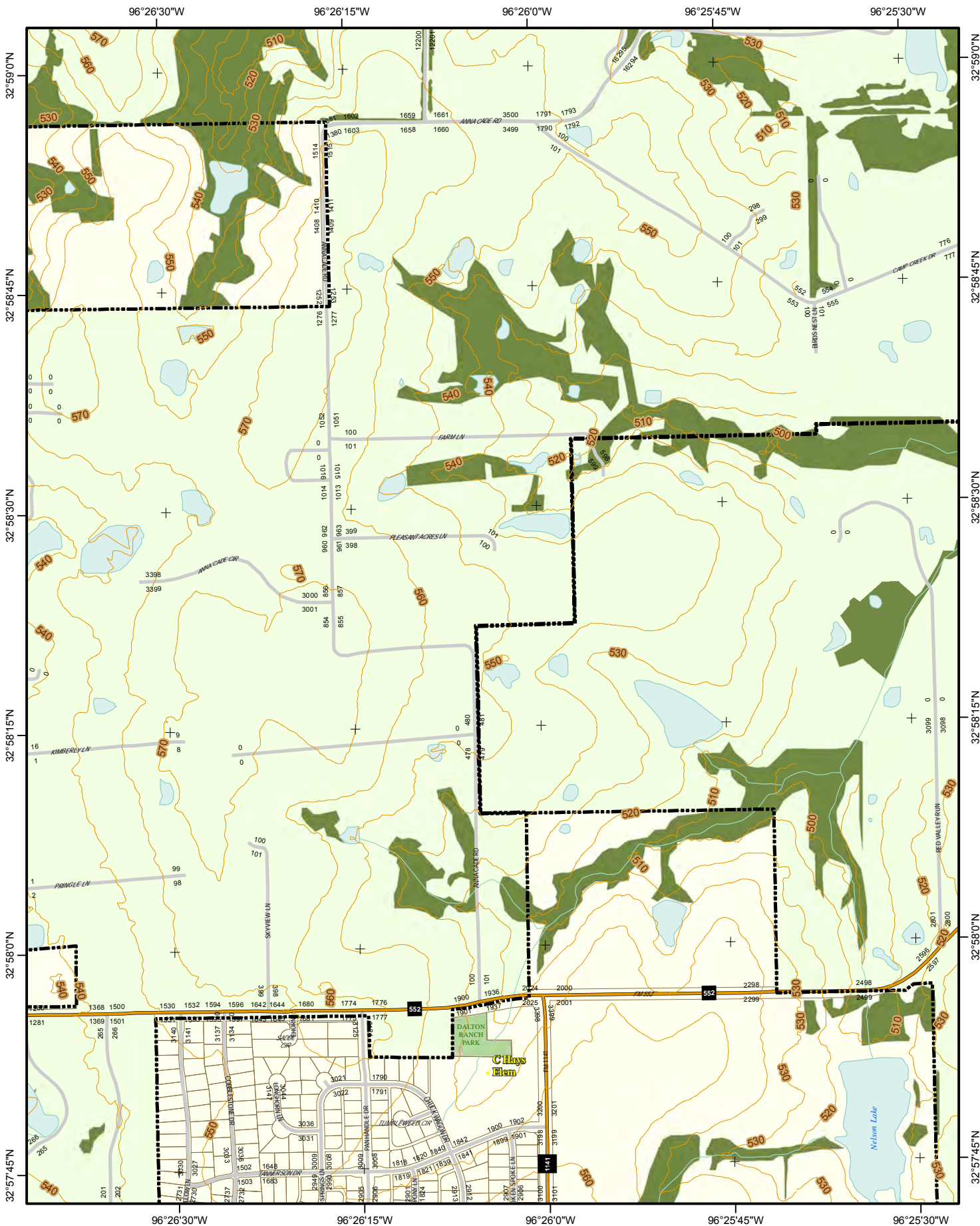
The data represented on this map was obtained with the best methods available. Data is supplied from various sources and accuracy may be out of the City of Rockwall's control. The verification of accuracy and / or content lies entirely with the end user. The City of Rockwall does not guarantee the accuracy of contained information. All Information is provided 'As Is' with no warranty being made, either expressed or implied.



PAGE:  
**A4**

CITY OF ROCKWALL GEOGRAPHIC INFORMATION SYSTEMS

PAGE:  
**A4**



# City of Rockwall **ATLAS** 2017

PAGE: **A5**

1 inch = 811 feet

0 250 500 1,000 Feet

0 0.125 0.25 Miles

CITY OF ROCKWALL GEOGRAPHIC INFORMATION SYSTEMS



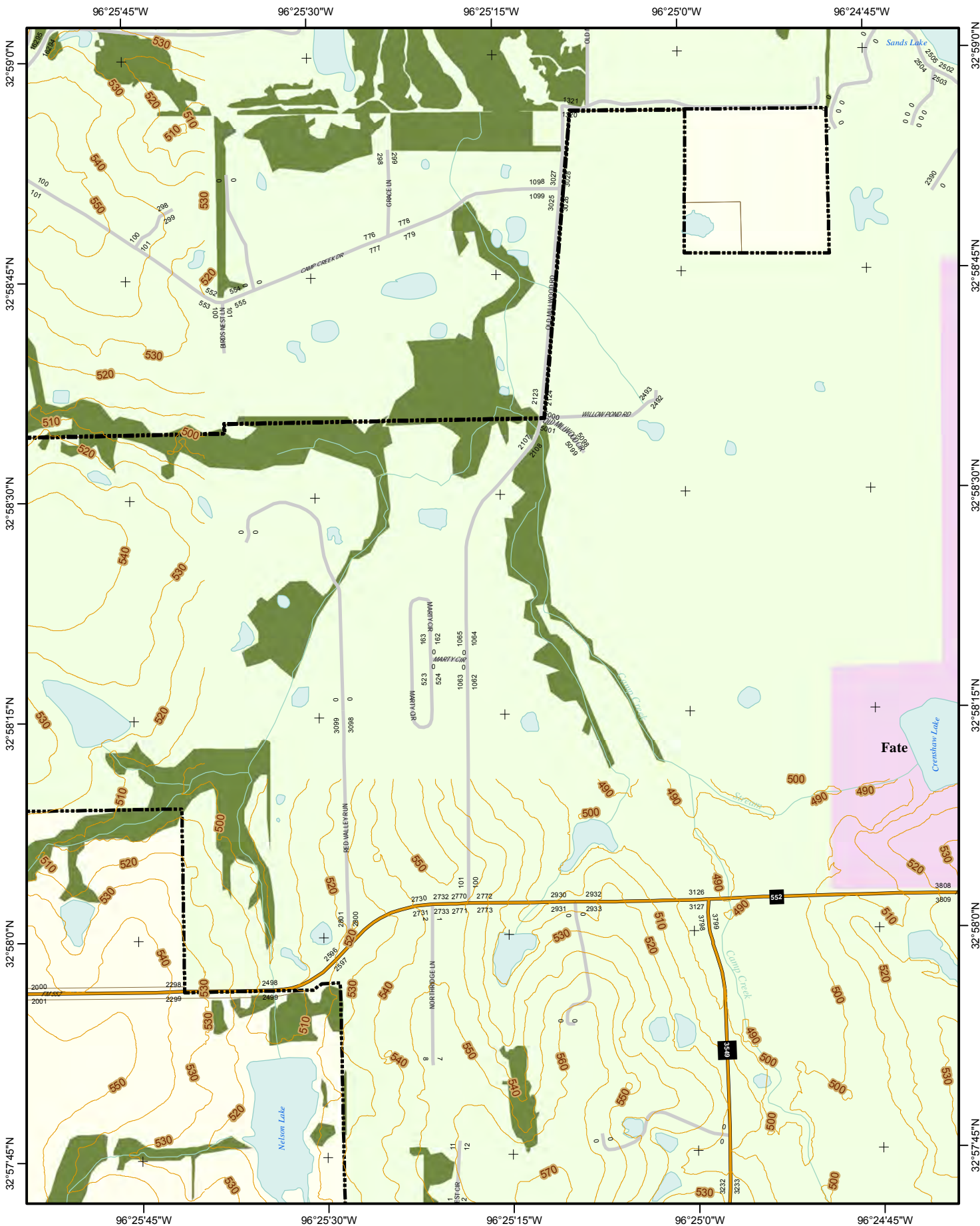
Date: 1/5/2017

The data represented on this map was obtained with the best methods available. Data is supplied from various sources and accuracy may be out of the City of Rockwall's control. The verification of accuracy and / or content lies entirely with the end user. The City of Rockwall does not guarantee the accuracy of contained information. All information is provided 'As Is' with no warranty being made, either expressed or implied.



PAGE: **A5**





# City of Rockwall **ATLAS** 2017

1 inch = 881 feet

0 250 500 1,000 Feet

PAGE:

## A6

0 0.125 0.25 Miles

CITY OF ROCKWALL GEOGRAPHIC INFORMATION SYSTEMS



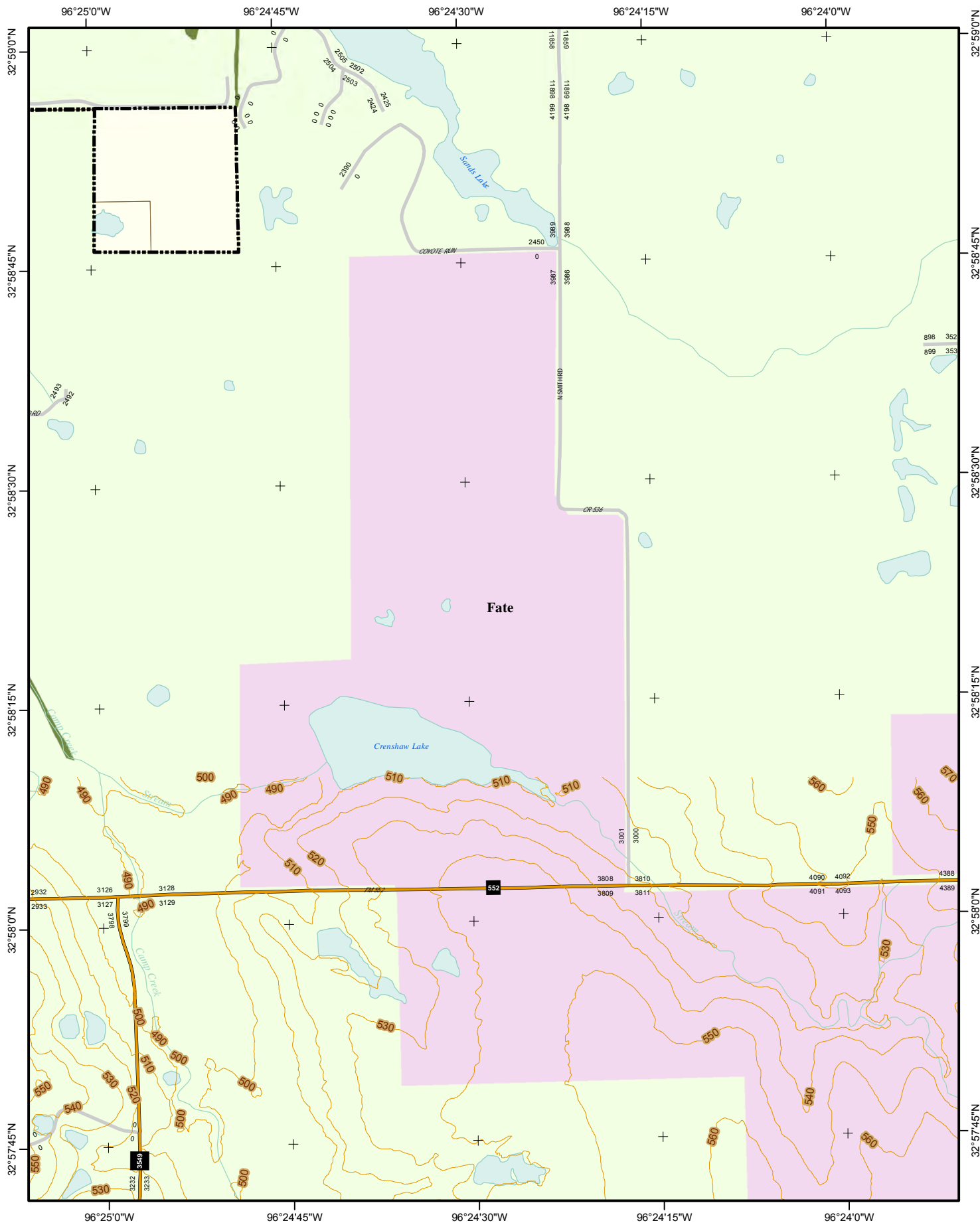
Date: 1/5/2017

The data represented on this map was obtained with the best methods available. Data is supplied from various sources and accuracy may be out of the City of Rockwall's control. The verification of accuracy and / or content lies entirely with the end user. The City of Rockwall does not guarantee the accuracy of contained information. All information is provided 'As Is' with no warranty being made, either expressed or implied.



PAGE:

## A6



# City of Rockwall ATLAS

2017

PAGE:

**A7**

1 inch = 881 feet

0 250 500 1,000 Feet

0 0.125 0.25 Miles

CITY OF ROCKWALL GEOGRAPHIC INFORMATION SYSTEMS



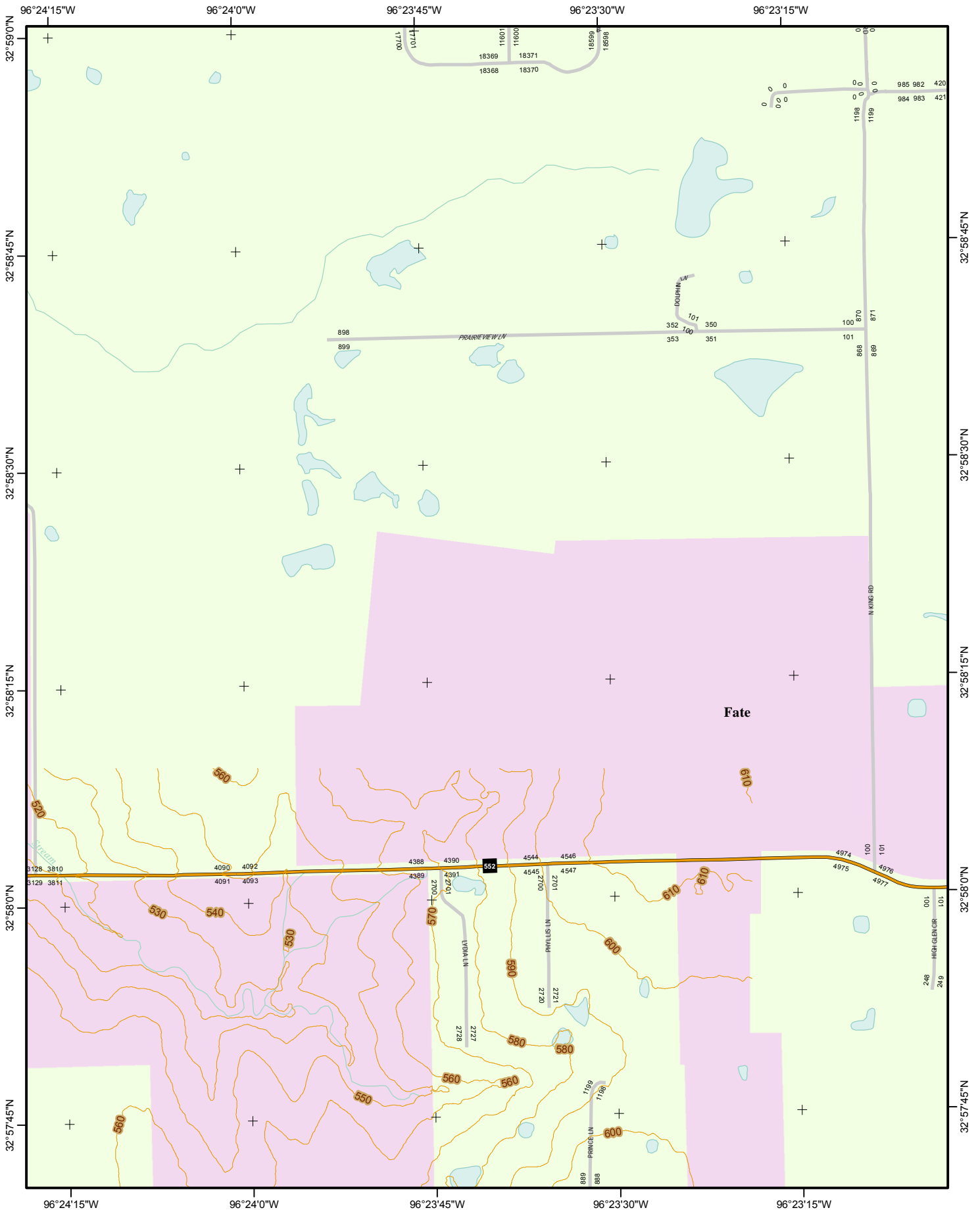
Date: 1/5/2017

The data represented on this map was obtained with the best methods available. Data is supplied from various sources and accuracy may be out of the City of Rockwall's control. The verification of accuracy and / or content lies entirely with the end user. The City of Rockwall does not guarantee the accuracy of contained information. All information is provided 'As Is' with no warranty being made, either expressed or implied.

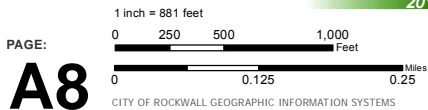


PAGE:

**A7**



**City of Rockwall ATLAS**  
2017

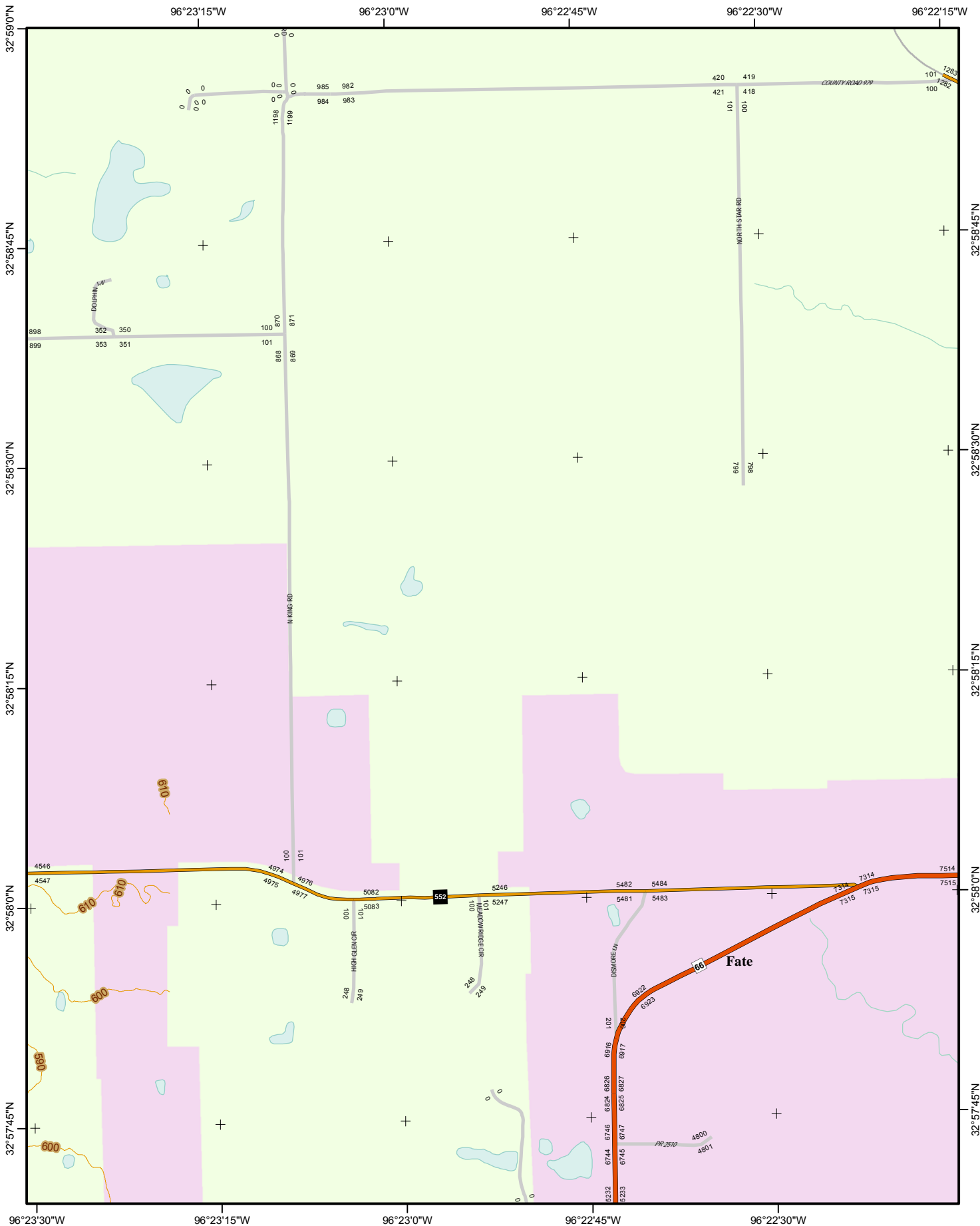


Date: 1/5/2017

The data represented on this map was obtained with the best methods available. Data is supplied from various sources and accuracy may be out of the City of Rockwall's control. The verification of accuracy and / or content lies entirely with the end user. The City of Rockwall does not guarantee the accuracy of contained information. All information is provided 'As Is' with no warranty being made, either expressed or implied.



PAGE:  
**A8**



**City of Rockwall ATLAS**  
2017

1 inch = 881 feet

0 250 500 1,000 Feet

PAGE:

**A9**

0 0.125 0.25 Miles  
CITY OF ROCKWALL GEOGRAPHIC INFORMATION SYSTEMS



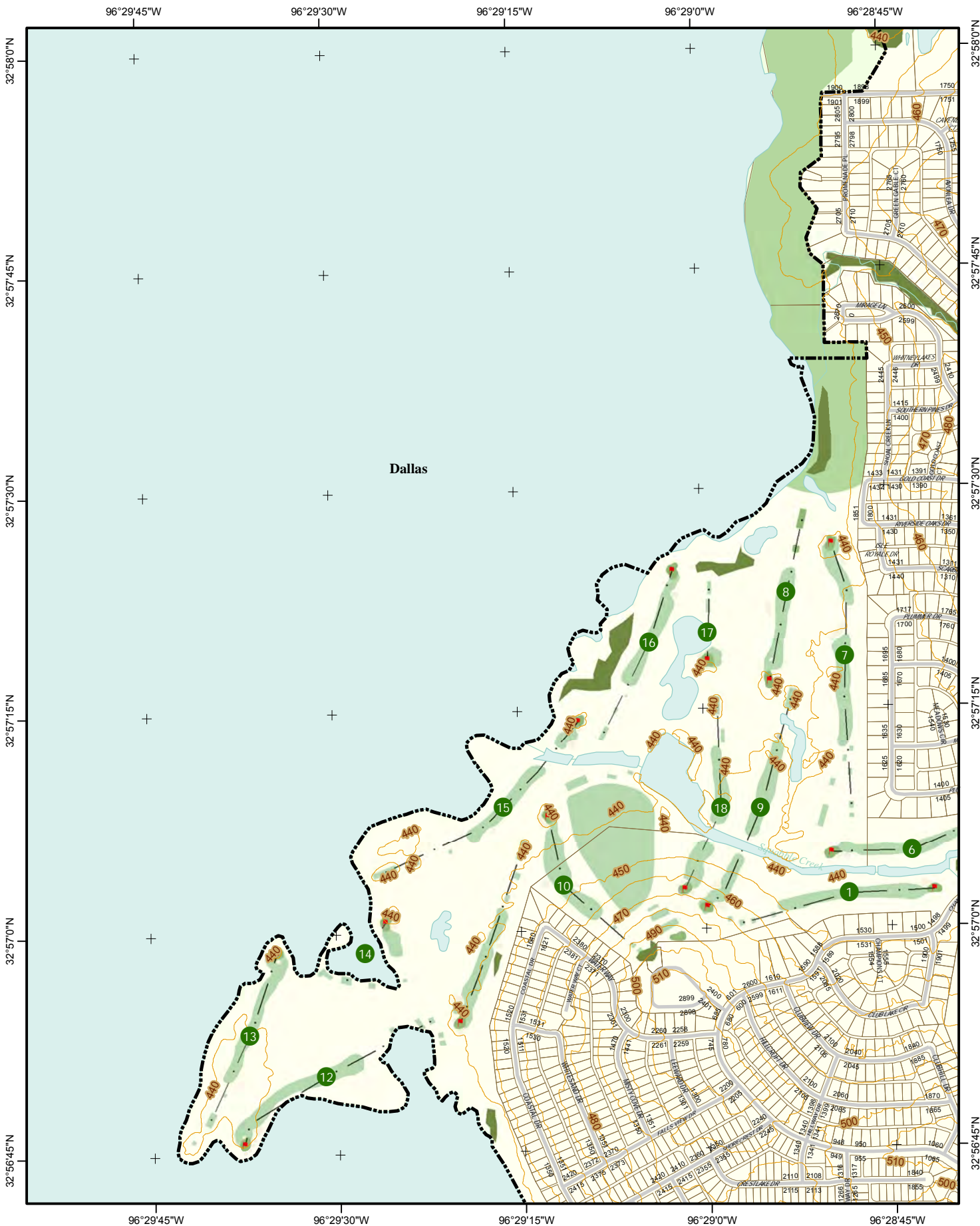
Date: 1/5/2017

The data represented on this map was obtained with the best methods available. Data is supplied from various sources and accuracy may be out of the City of Rockwall's control. The verification of accuracy and / or content lies entirely with the end user. The City of Rockwall does not guarantee the accuracy of contained information. All information is provided 'As Is' with no warranty being made, either expressed or implied.



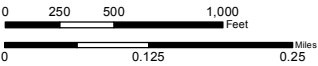
PAGE:

**A9**



# City of Rockwall *ATLAS* 2017

1 inch = 881 feet



PAGE:

**B1**

CITY OF ROCKWALL GEOGRAPHIC INFORMATION SYSTEMS



Date: 1/5/2017

The data represented on this map was obtained with the best methods available. Data is supplied from various sources and accuracy may be out of the City of Rockwall's control. The verification of accuracy and / or content lies entirely with the end user. The City of Rockwall does not guarantee the accuracy of contained information. All information is provided 'As Is' with no warranty being made, either expressed or implied.



PAGE:

**B1**



# City of Rockwall **ATLAS** 2017

1 inch = 881 feet

0 250 500 1,000 Feet

0 0.125 0.25 Miles

CITY OF ROCKWALL GEOGRAPHIC INFORMATION SYSTEMS

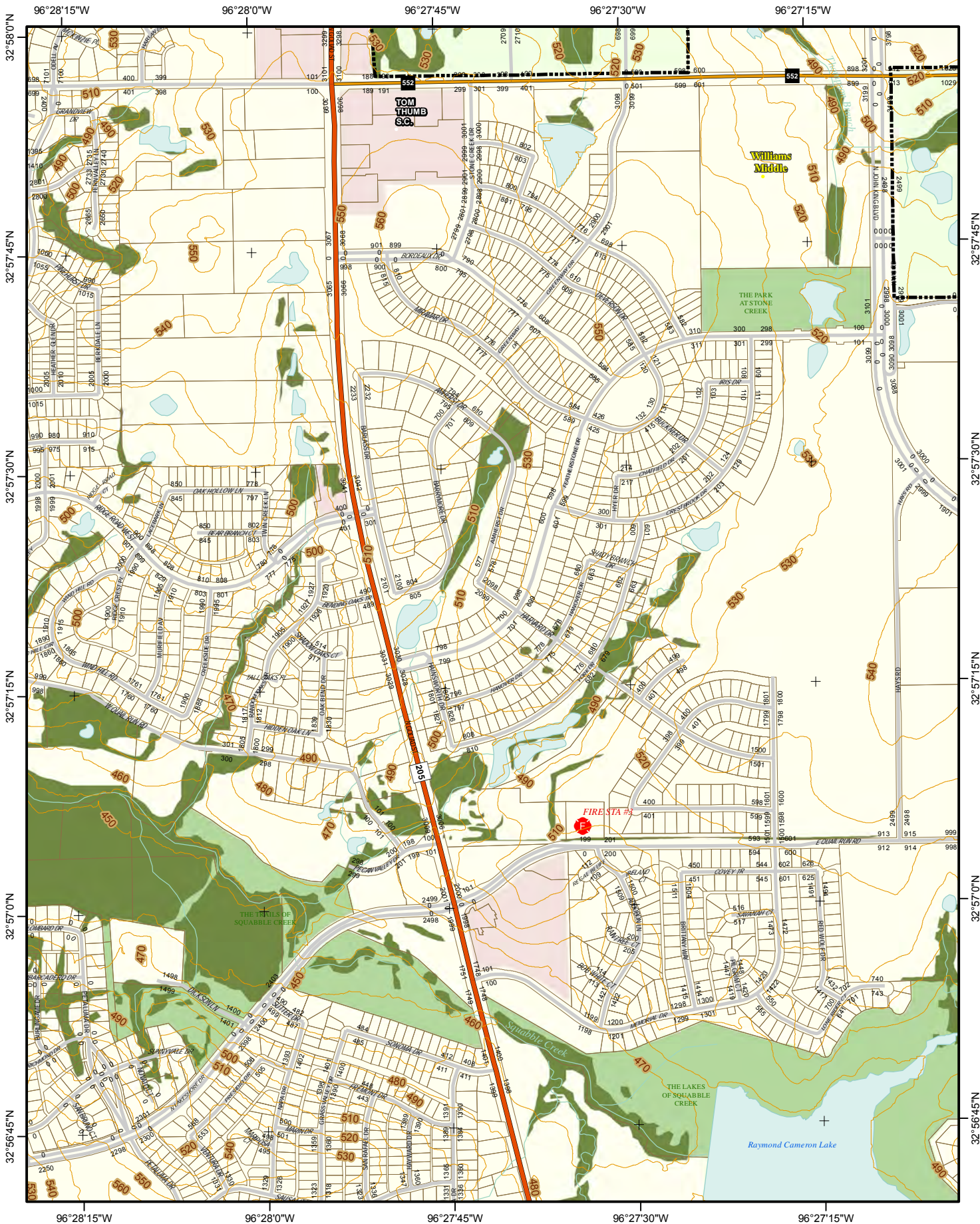


Date: 1/5/2017

The data represented on this map was obtained with the best methods available. Data is supplied from various sources and accuracy may be out of the City of Rockwall's control. The verification of accuracy and / or content lies entirely with the end user. The City of Rockwall does not guarantee the accuracy of contained information. All information is provided 'As Is' with no warranty being made, either expressed or implied.



PAGE: **B2**



# City of Rockwall **ATLAS** 2017

1 inch = 881 feet

0 250 500 1,000 Feet

0 0.125 0.25 Miles

PAGE:

**B3**

CITY OF ROCKWALL GEOGRAPHIC INFORMATION SYSTEMS



Date: 1/5/2017

The data represented on this map was obtained with the best methods available. Data is supplied from various sources and accuracy may be out of the City of Rockwall's control. The verification of accuracy and / or content lies entirely with the end user. The City of Rockwall does not guarantee the accuracy of contained information. All information is provided 'As Is' with no warranty being made, either expressed or implied.



PAGE: **B3**

96°27'15"W

96°27'0"W

96°26'45"W

96°26'30"W

96°26'15"W

32°57'45"N

32°57'30"N

32°57'15"N

32°57'0"N

32°56'45"N

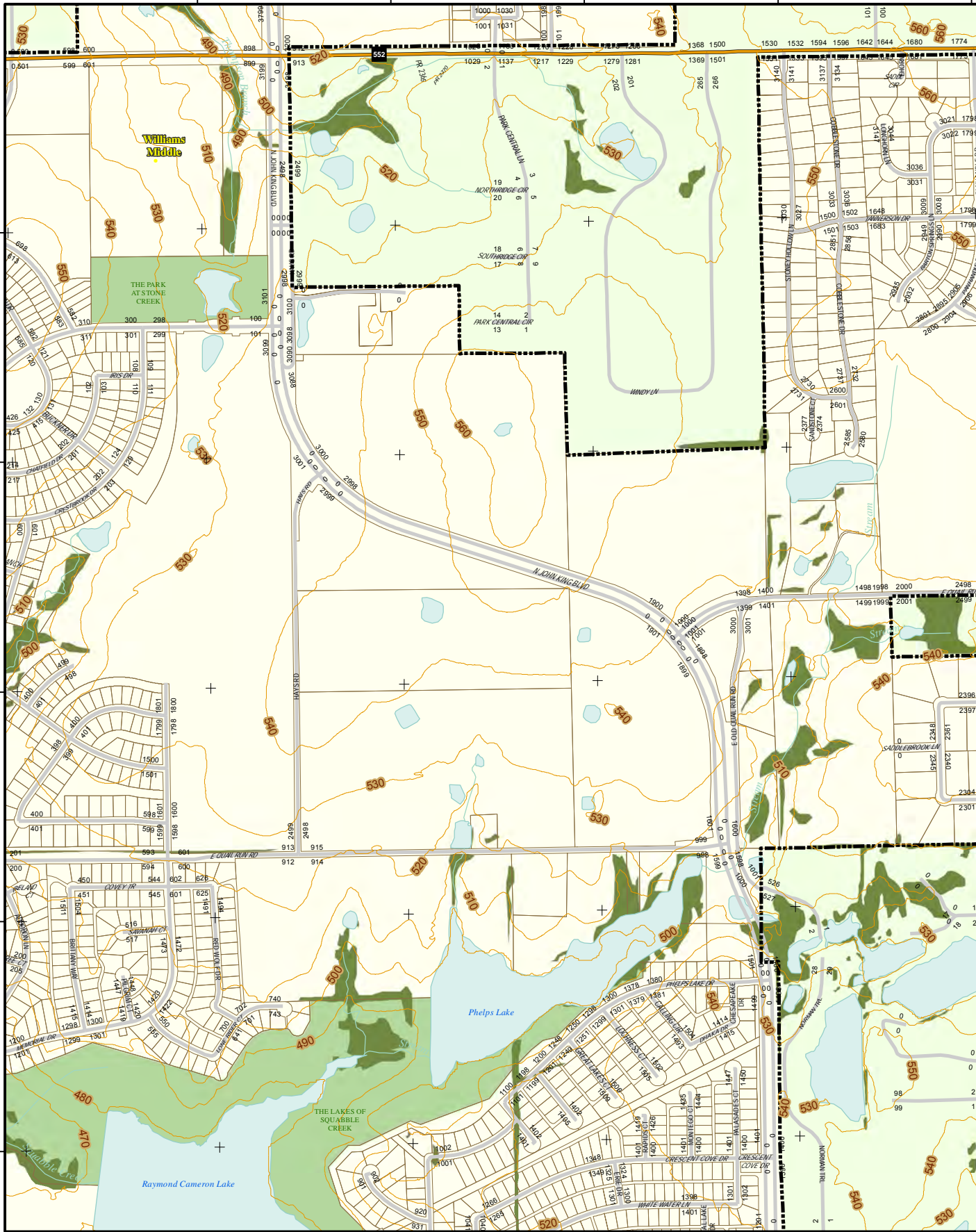
32°57'45"N

32°57'30"N

32°57'15"N

32°57'0"N

32°56'45"N



96°27'30"W

96°27'15"W

96°27'0"W

96°26'45"W

96°26'30"W

# City of Rockwell ATLAS

2017

1 inch = 881 feet

0 250 500 1,000 Feet

0 0.125 0.25 Miles

CITY OF ROCKWALL GEOGRAPHIC INFORMATION SYSTEMS



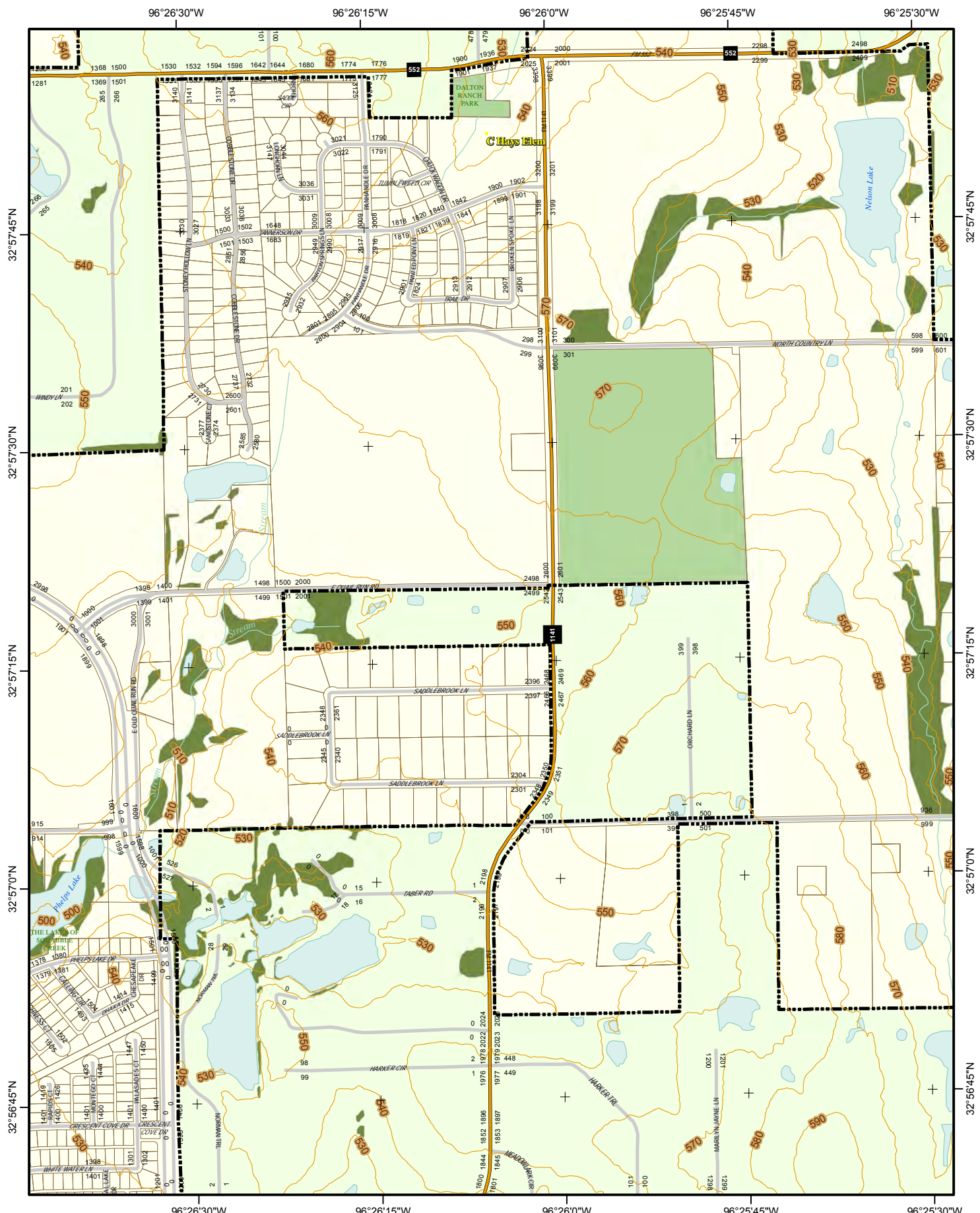
Date: 1/5/2017

The data represented on this map was obtained with the best methods available. Data is supplied from various sources and accuracy may be out of the City of Rockwall's control. The verification of accuracy and / or content lies entirely with the end user. The City of Rockwall does not guarantee the accuracy of contained information. All information is provided 'As Is' with no warranty being made, either expressed or implied.



PAGE: **B4**





# City of Rockwall **ATLAS** 2017

1 inch = 881 feet  
 0 250 500 1,000 Feet  
 0 0.125 0.25 Miles  
**B5**  
 CITY OF ROCKWALL GEOGRAPHIC INFORMATION SYSTEMS

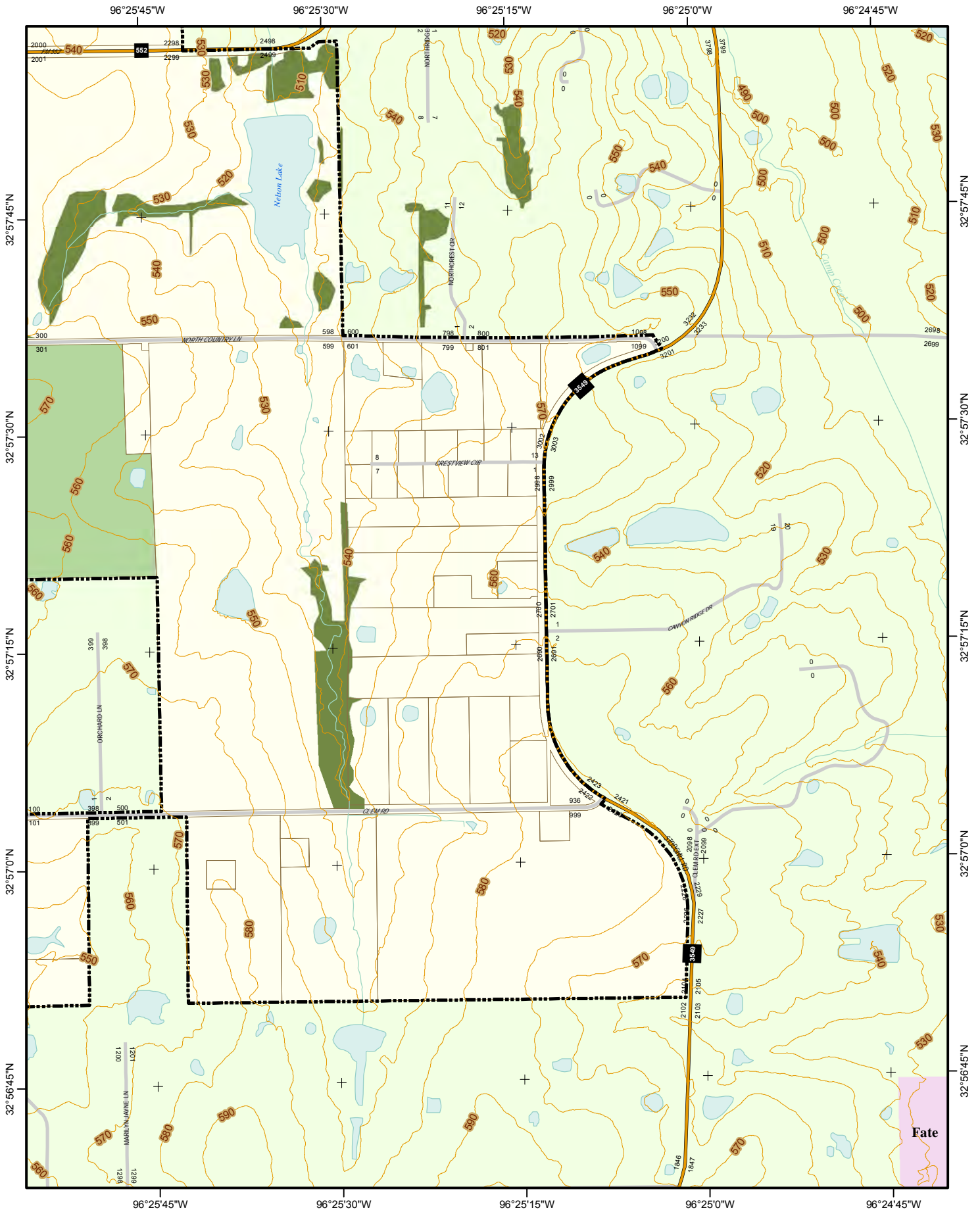


Date: 1/5/2017

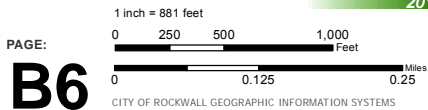
The data represented on this map was obtained with the best methods available. Data is supplied from various sources and accuracy may be out of the City of Rockwall's control. The verification of accuracy and / or content lies entirely with the end user. The City of Rockwall does not guarantee the accuracy of contained information. All Information is provided 'As Is' with no warranty being made, either expressed or implied.



**B5**



**City of Rockwall ATLAS**  
2017



PAGE:  
**B6**

CITY OF ROCKWALL GEOGRAPHIC INFORMATION SYSTEMS

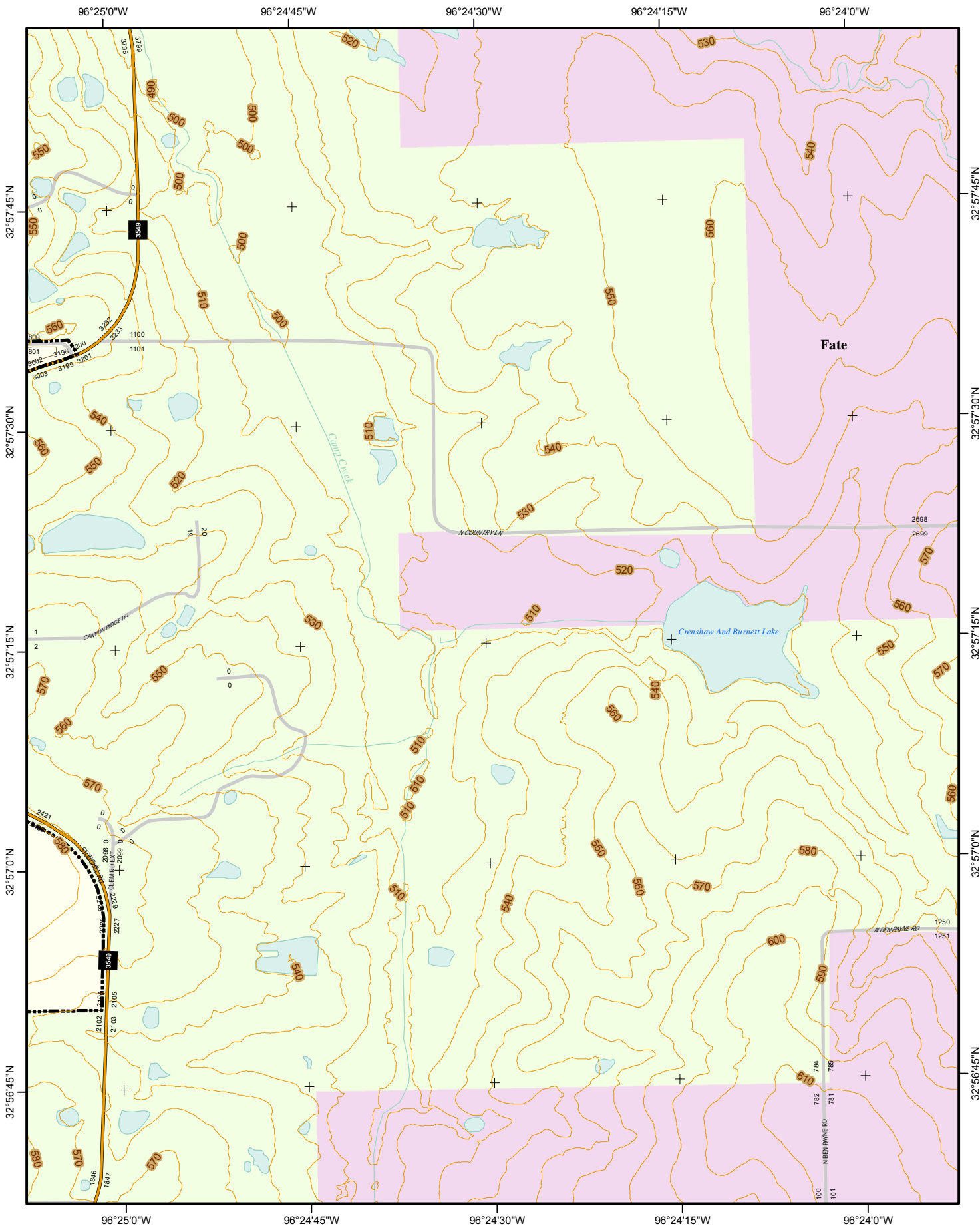


Date: 1/5/2017

The data represented on this map was obtained with the best methods available. Data is supplied from various sources and accuracy may be out of the City of Rockwall's control. The verification of accuracy and / or content lies entirely with the end user. The City of Rockwall does not guarantee the accuracy of contained information. All information is provided 'As Is' with no warranty being made, either expressed or implied.



PAGE:  
**B6**



# City of Rockwall *ATLAS*

2017

1 inch = 881 feet

0 250 500 1,000 Feet

PAGE:

**B7**

0 0.125 0.25 Miles

CITY OF ROCKWALL GEOGRAPHIC INFORMATION SYSTEMS



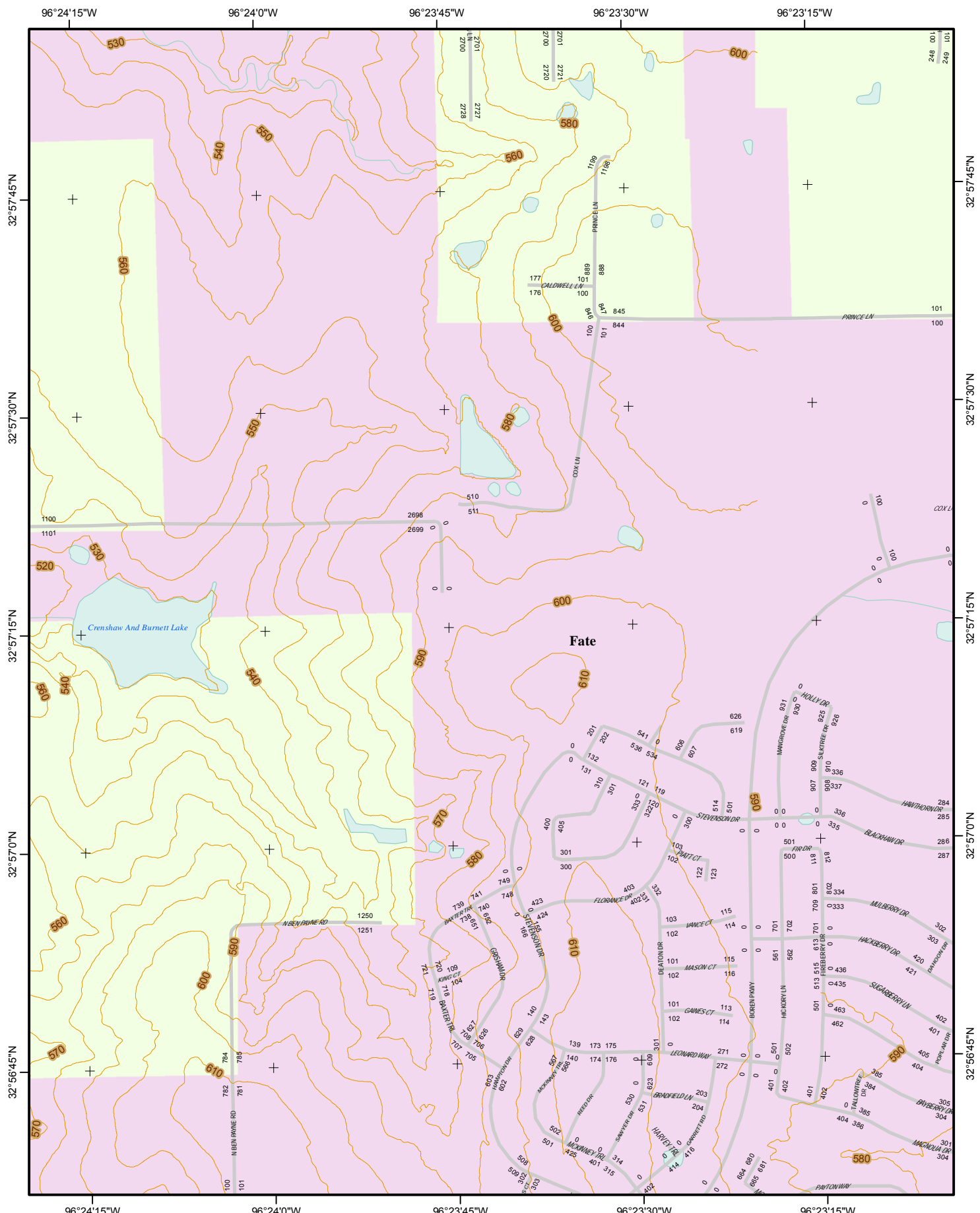
Date: 1/5/2017

The data represented on this map was obtained with the best methods available. Data is supplied from various sources and accuracy may be out of the City of Rockwall's control. The verification of accuracy and / or content lies entirely with the end user. The City of Rockwall does not guarantee the accuracy of contained information. All information is provided 'As Is' with no warranty being made, either expressed or implied.



PAGE:

**B7**



**City of Rockwall ATLAS**  
2017

1 inch = 881 feet  
0 250 500 1,000 Feet

PAGE: **B8**  
0 0.125 0.25 Miles  
CITY OF ROCKWALL GEOGRAPHIC INFORMATION SYSTEMS

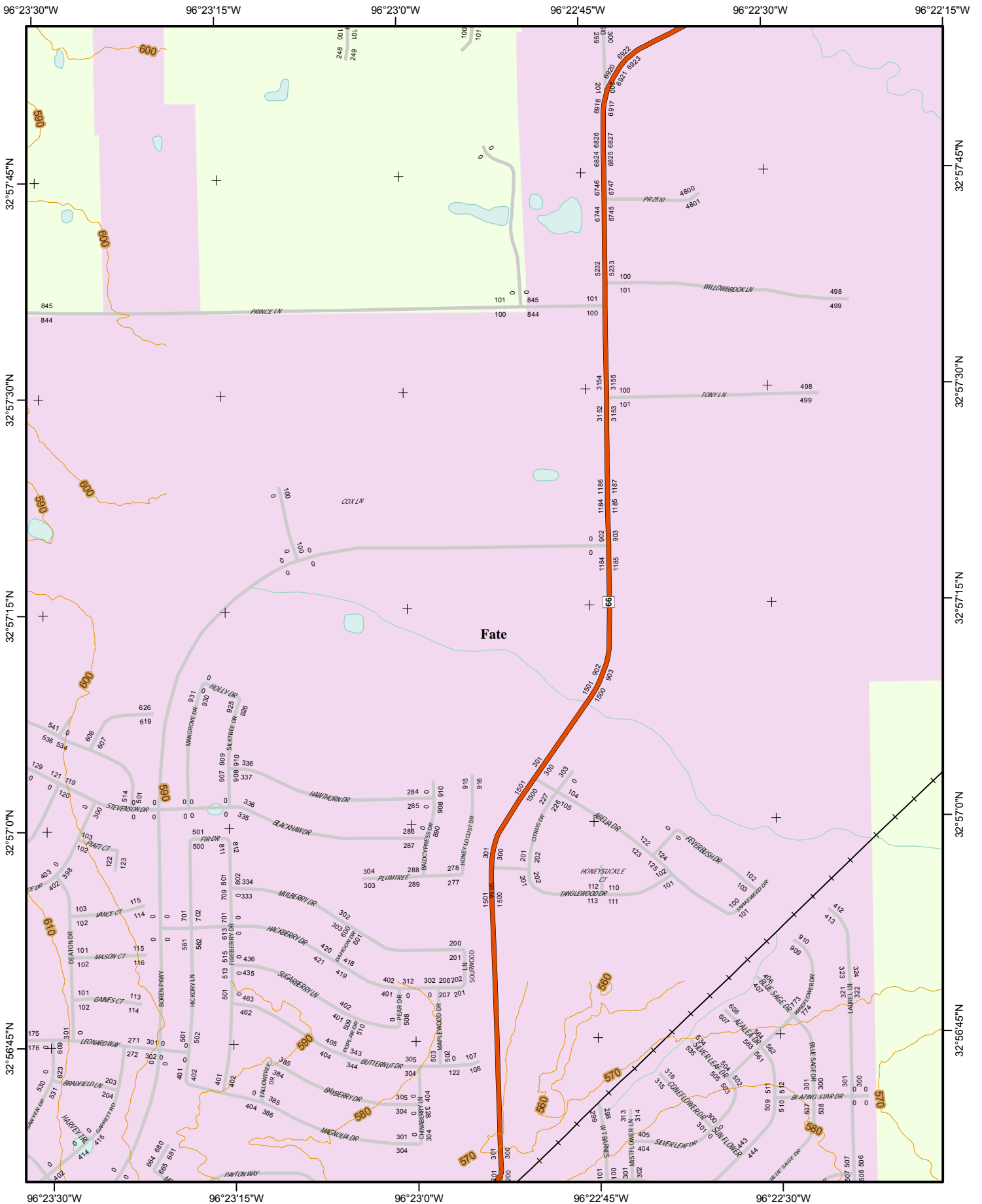


Date: 1/5/2017

The data represented on this map was obtained with the best methods available. Data is supplied from various sources and accuracy may be out of the City of Rockwall's control. The verification of accuracy and / or content lies entirely with the end user. The City of Rockwall does not guarantee the accuracy of contained information. All information is provided 'As Is' with no warranty being made, either expressed or implied.





PAGE: **B8**



**City of Rockwall ATLAS**

2017

1 inch = 881 feet



PAGE:

**B9**

CITY OF ROCKWALL GEOGRAPHIC INFORMATION SYSTEMS

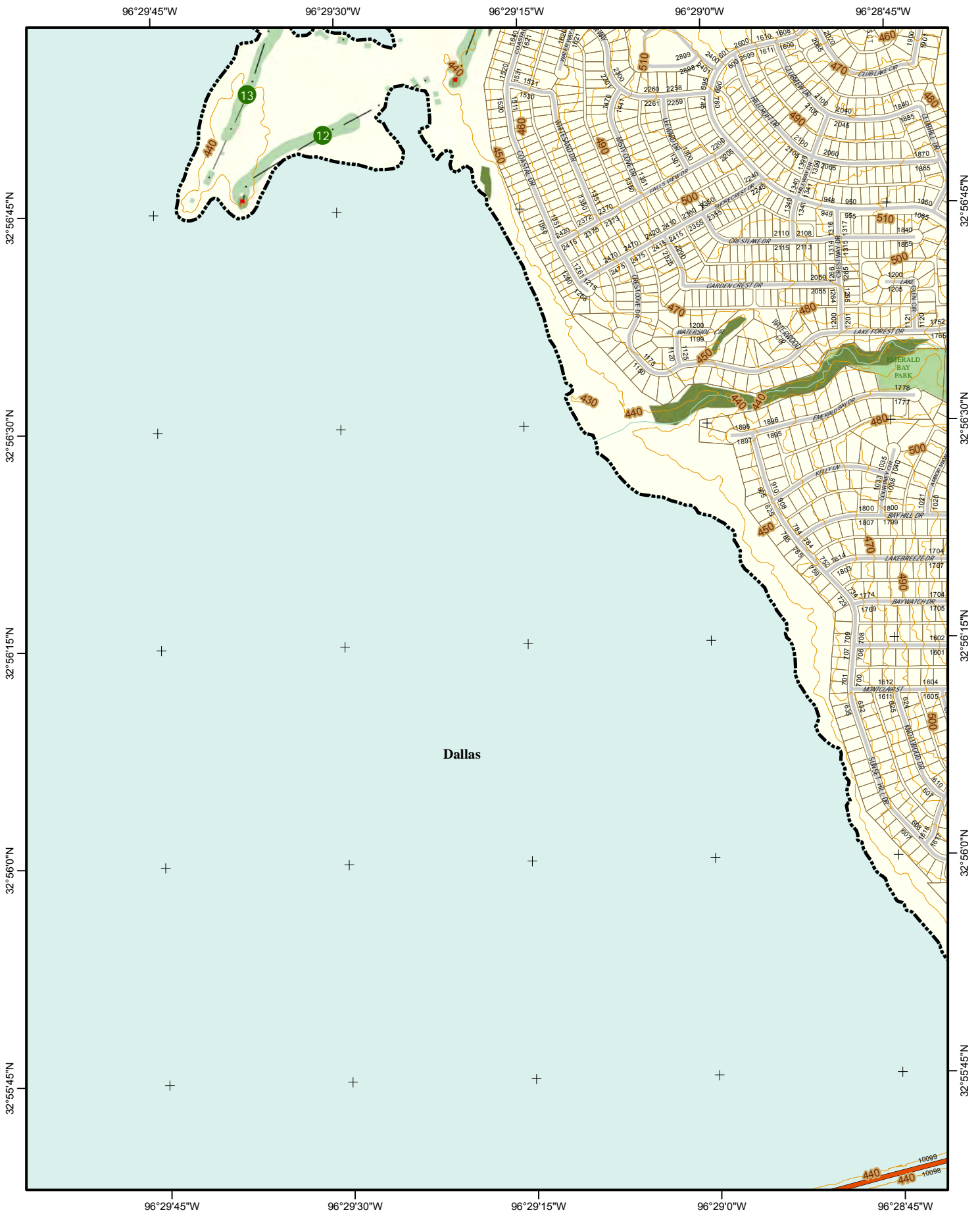


Date: 1/5/2017

The data represented on this map was obtained with the best methods available. Data is supplied from various sources and accuracy may be out of the City of Rockwall's control. The verification of accuracy and / or content lies entirely with the end user. The City of Rockwall does not guarantee the accuracy of contained information. All information is provided 'As Is' with no warranty being made, either expressed or implied.



PAGE:  
**B9**



**City of Rockwall ATLAS**  
2017

1 inch = 881 feet

0 250 500 1,000 Feet

0 0.125 0.25 Miles

CITY OF ROCKWALL GEOGRAPHIC INFORMATION SYSTEMS



Date: 1/5/2017

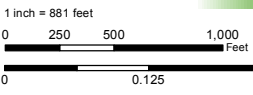
The data represented on this map was obtained with the best methods available. Data is supplied from various sources and accuracy may be out of the City of Rockwall's control. The verification of accuracy and / or content lies entirely with the end user. The City of Rockwall does not guarantee the accuracy of contained information. All information is provided 'As Is' with no warranty being made, either expressed or implied.



PAGE:  
**C1**



# City of Rockwall **ATLAS** 2017



Date: 1/5/2017

The data represented on this map was obtained with the best methods available. Data is supplied from various sources and accuracy may be out of the City of Rockwall's control. The verification of accuracy and / or content lies entirely with the end user. The City of Rockwall does not guarantee the accuracy of contained information. All information is provided 'As Is' with no warranty being made, either expressed or implied.



PAGE:  
**C2**

CITY OF ROCKWALL GEOGRAPHIC INFORMATION SYSTEMS

PAGE:  
**C2**



# City of Rockwall **ATLAS**

1 inch = 881 feet  
 0 250 500 1,000 Feet  
 0 0.125 0.25 Miles

PAGE:  
**C3**

CITY OF ROCKWALL GEOGRAPHIC INFORMATION SYSTEMS



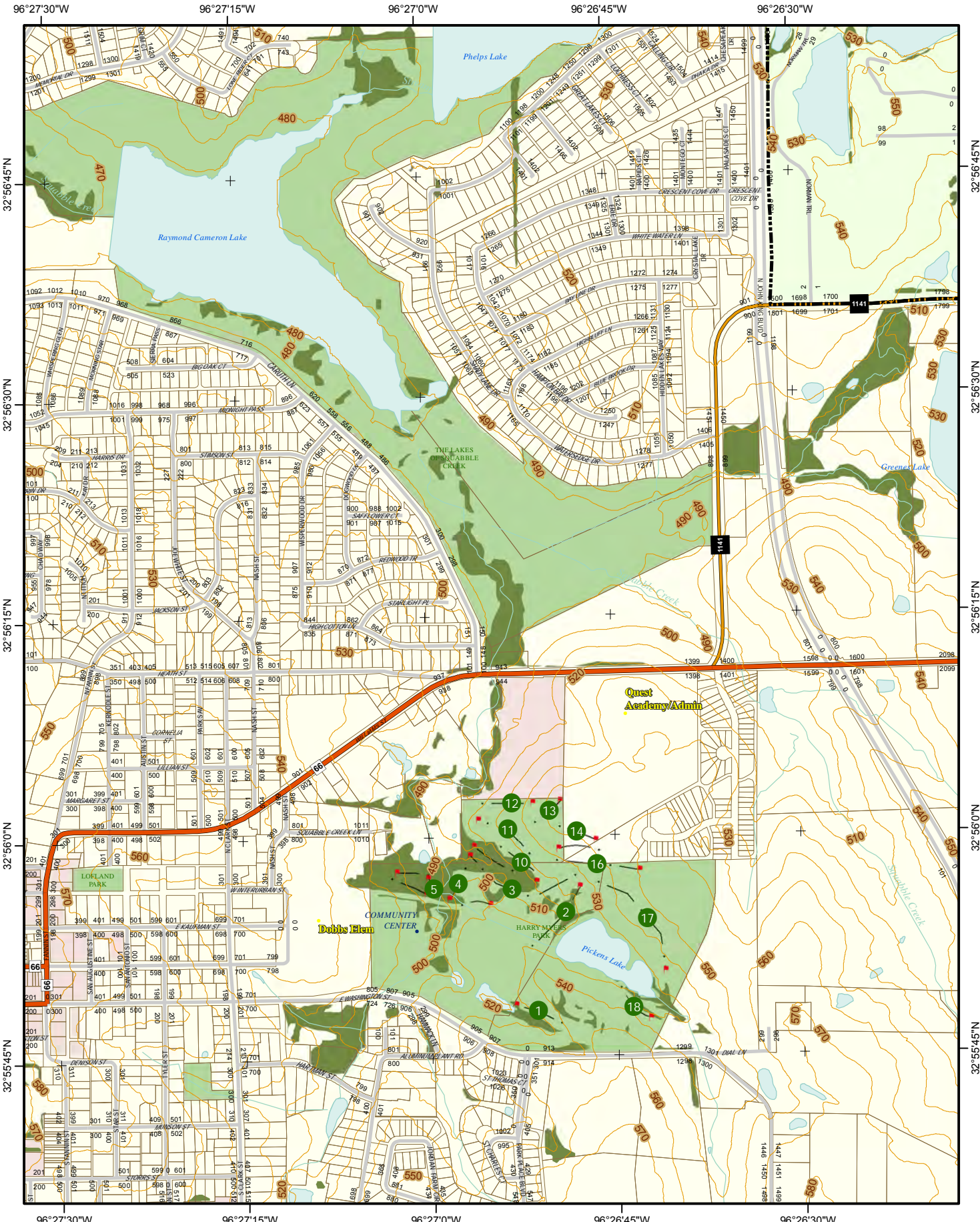
Date: 1/5/2017

The data represented on this map was obtained with the best methods available. Data is supplied from various sources and accuracy may be out of the City of Rockwall's control. The verification of accuracy and / or content lies entirely with the end user. The City of Rockwall does not guarantee the accuracy of contained information. All information is provided 'As Is' with no warranty being made, either expressed or implied.




PAGE:  
**C3**





**City of Rockwall ATLAS**  
2017

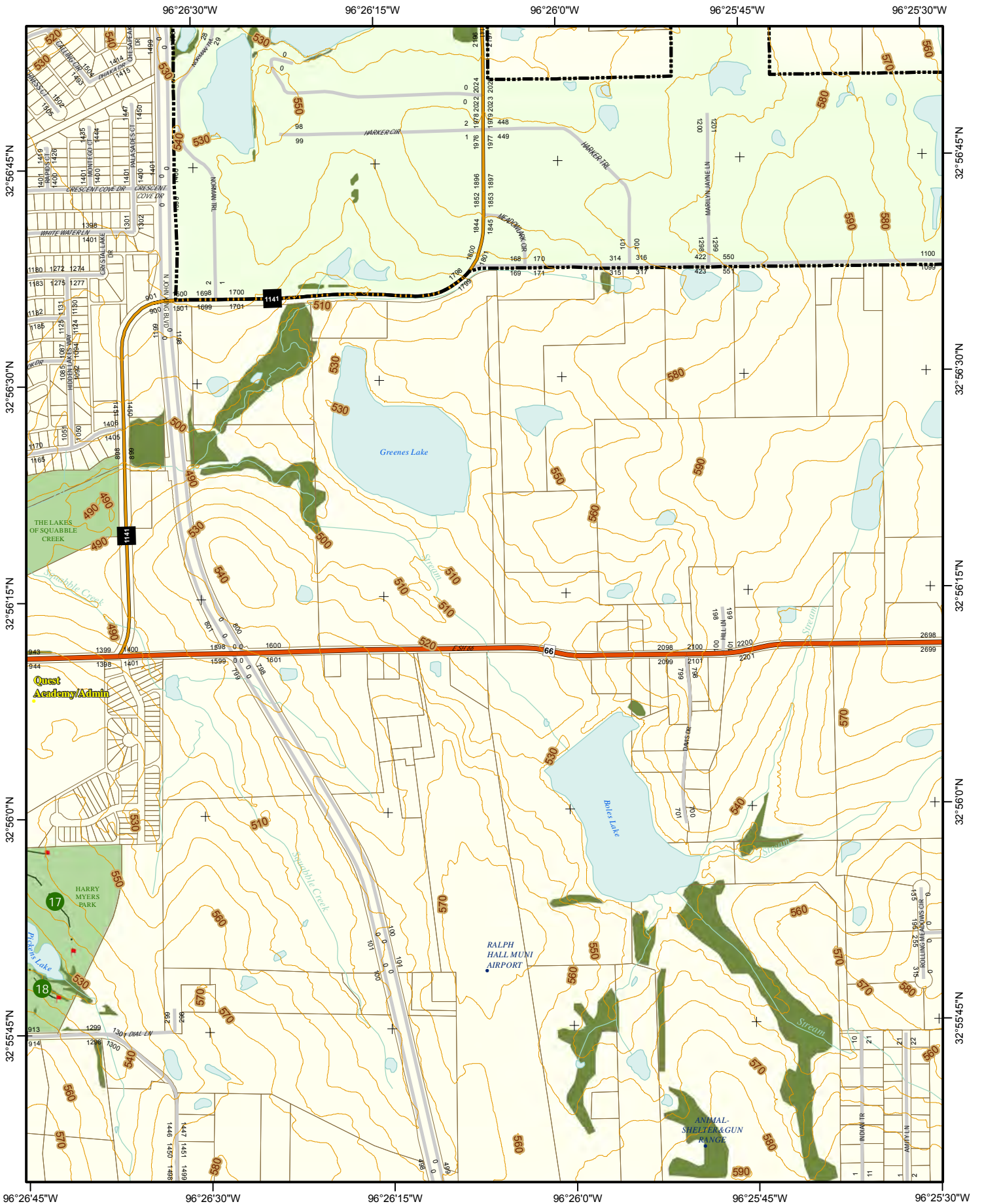


Date: 1/5/2017

The data represented on this map was obtained with the best methods available. Data is supplied from various sources and accuracy may be out of the City of Rockwall's control. The verification of accuracy and / or content lies entirely with the end user. The City of Rockwall does not guarantee the accuracy of contained information. All information is provided 'As Is' with no warranty being made, either expressed or implied.



PAGE: **C4**



**City of Rockwall ATLAS**

2017

1 inch = 881 feet

0 250 500 1,000 Feet

0 0.125 0.25 Miles



Date: 1/5/2017

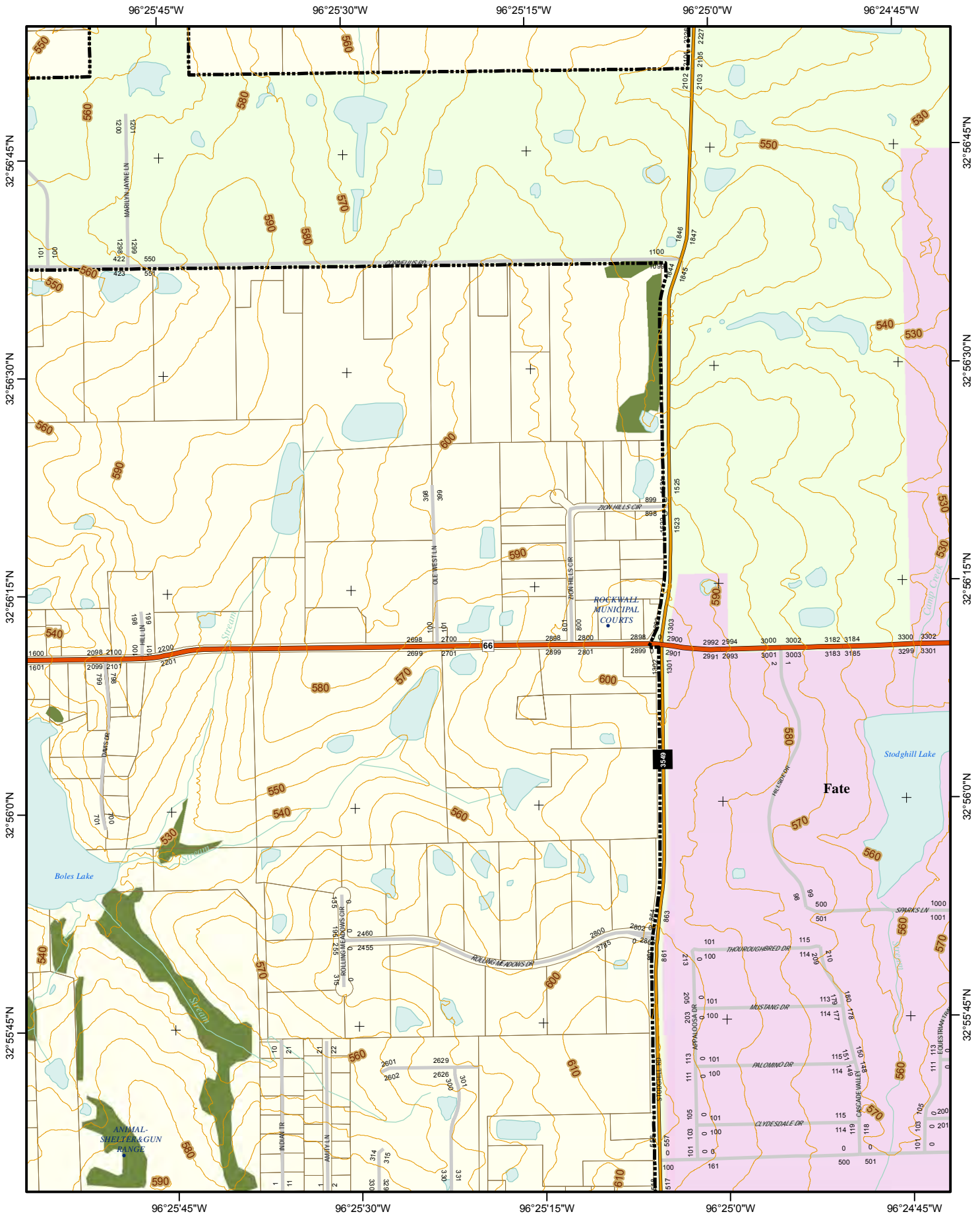
The data represented on this map was obtained with the best methods available. Data is supplied from various sources and accuracy may be out of the City of Rockwall's control. The verification of accuracy and / or content lies entirely with the end user. The City of Rockwall does not guarantee the accuracy of contained information. All information is provided 'As Is' with no warranty being made, either expressed or implied.



PAGE: **C5**

PAGE: **C5**

CITY OF ROCKWALL GEOGRAPHIC INFORMATION SYSTEMS



# City of Rockwall *ATLAS* 2017

1 inch = 881 feet

0 250 500 1,000 Feet

PAGE:

**C6**

0 0.125 0.25 Miles  
CITY OF ROCKWALL GEOGRAPHIC INFORMATION SYSTEMS

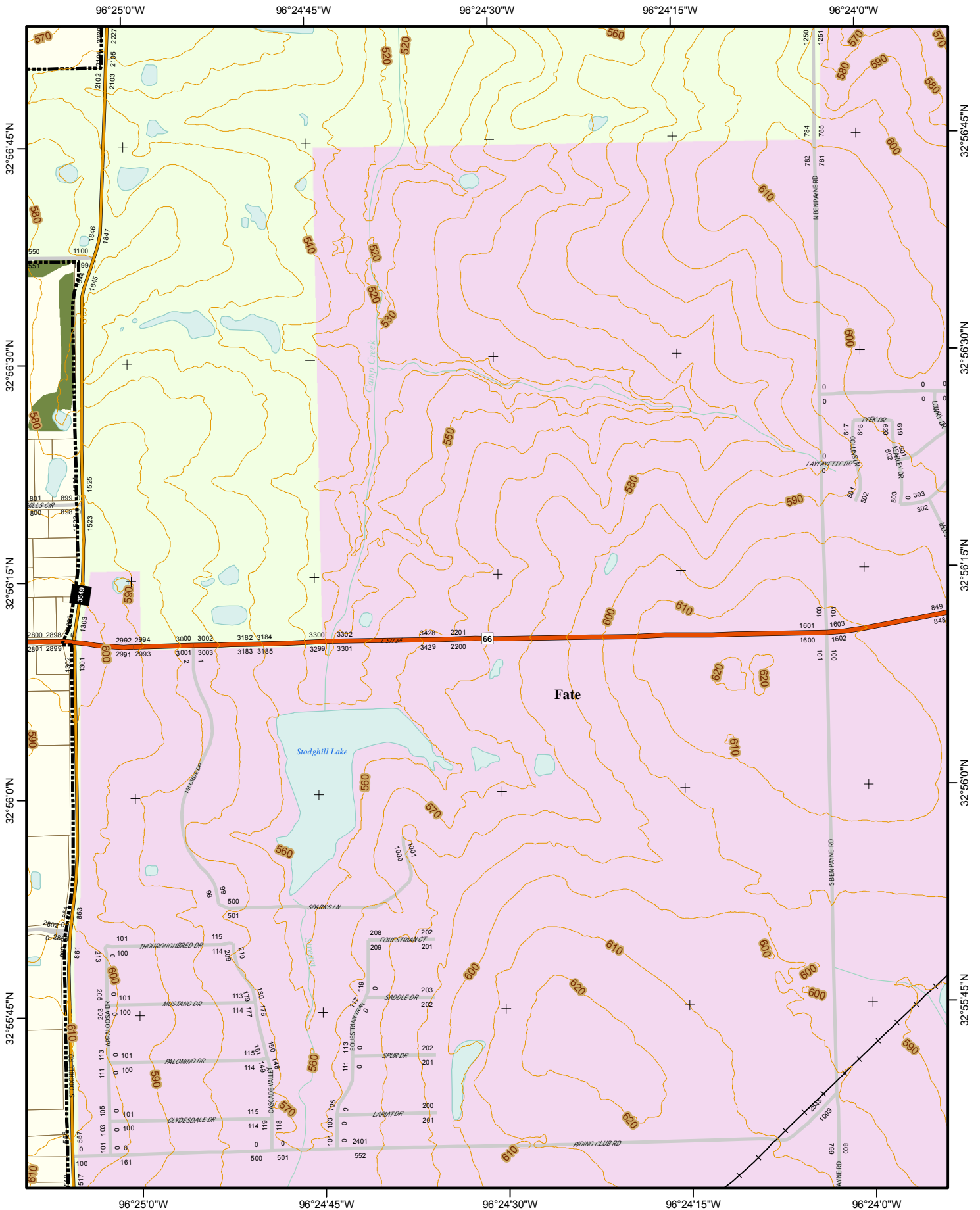


Date: 1/5/2017

The data represented on this map was obtained with the best methods available. Data is supplied from various sources and accuracy may be out of the City of Rockwall's control. The verification of accuracy and / or content lies entirely with the end user. The City of Rockwall does not guarantee the accuracy of contained information. All information is provided 'As is' with no warranty being made, either expressed or implied.



PAGE:  
**C6**



# City of Rockwall **ATLAS**

2017

1 inch = 881 feet

0 250 500 1,000 Feet

PAGE:

**C7**

0 0.125 0.25 Miles

CITY OF ROCKWALL GEOGRAPHIC INFORMATION SYSTEMS



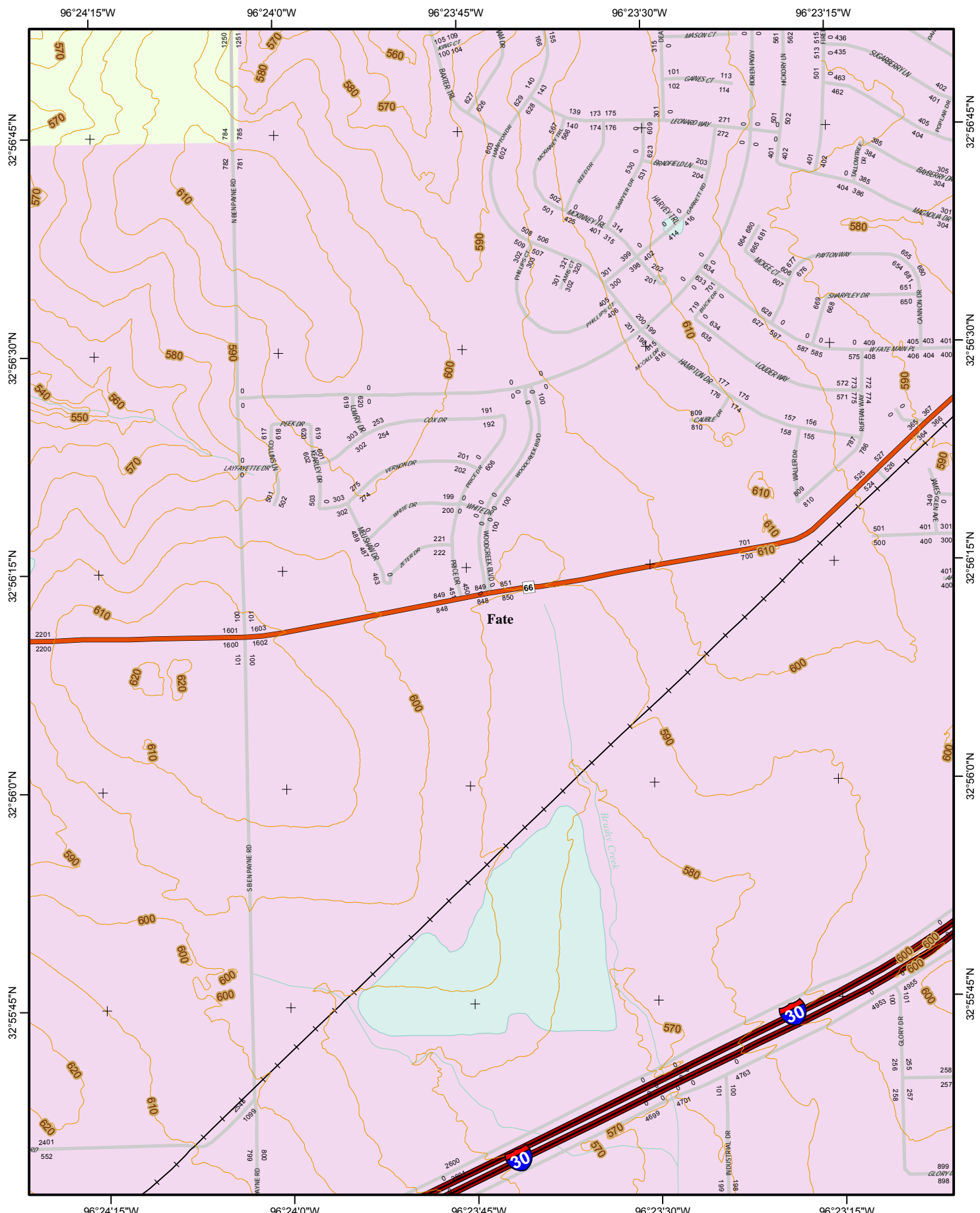
Date: 1/5/2017

The data represented on this map was obtained with the best methods available. Data is supplied from various sources and accuracy may be out of the City of Rockwall's control. The verification of accuracy and / or content lies entirely with the end user. The City of Rockwall does not guarantee the accuracy of contained information. All information is provided 'As Is' with no warranty being made, either expressed or implied.



PAGE:

**C7**



**City of Rockwall ATLAS**  
2017

1 inch = 881 feet  
 0 250 500 1,000 Feet  
 0 0.125 0.25 Miles  
**C8**  
 CITY OF ROCKWALL GEOGRAPHIC INFORMATION SYSTEMS

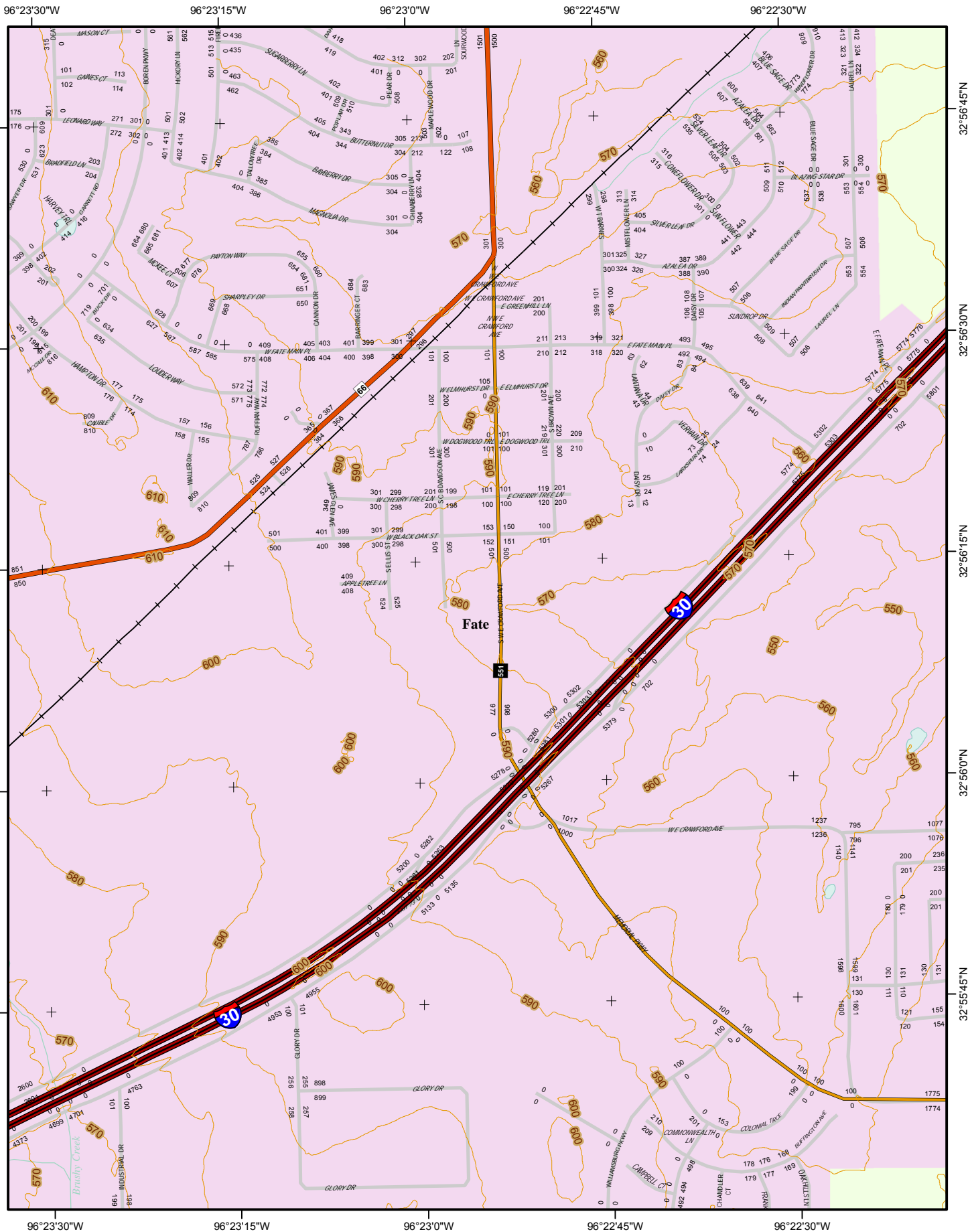


Date: 1/5/2017

The data represented on this map was obtained with the best methods available. Data is supplied from various sources and accuracy may be out of the City of Rockwall's control. The verification of accuracy and / or content lies entirely with the end user. The City of Rockwall does not guarantee the accuracy of contained information. All information is provided 'As Is' with no warranty being made, either expressed or implied.



PAGE:  
**C8**



# City of Rockwall **ATLAS** 2017

1 inch = 881 feet

0 250 500 1,000 Feet

0 0.125 0.25 Miles

CITY OF ROCKWALL GEOGRAPHIC INFORMATION SYSTEMS

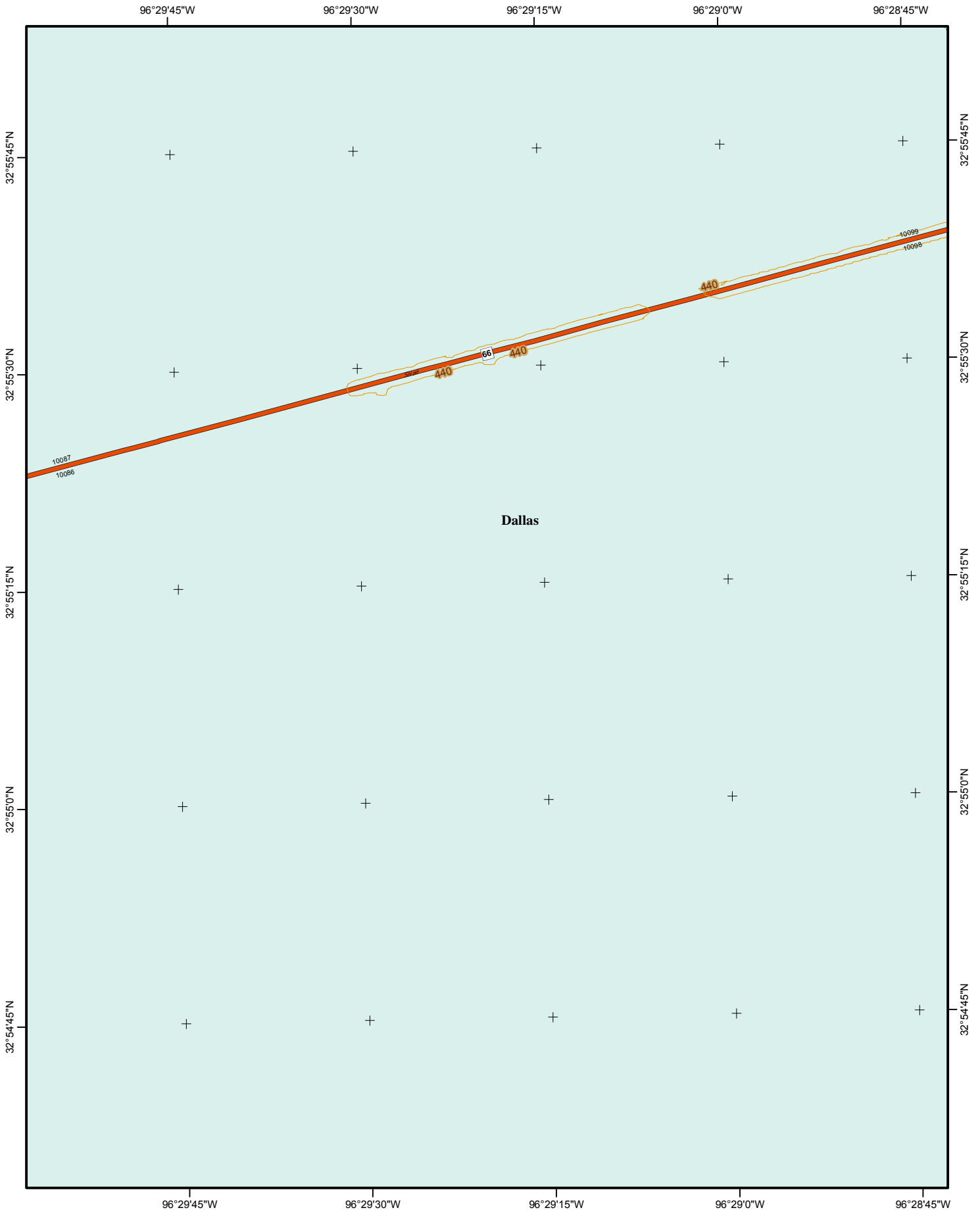


Date: 1/5/2017

The data represented on this map was obtained with the best methods available. Data is supplied from various sources and accuracy may be out of the City of Rockwall's control. The verification of accuracy and / or content lies entirely with the end user. The City of Rockwall does not guarantee the accuracy of contained information. All information is provided 'As Is' with no warranty being made, either expressed or implied.



PAGE: **C9**



Dallas

**City of Rockwall ATLAS**  
2017

1 inch = 881 feet

0 250 500 1,000 Feet

0 0.125 0.25 Miles

CITY OF ROCKWALL GEOGRAPHIC INFORMATION SYSTEMS



Date: 1/5/2017

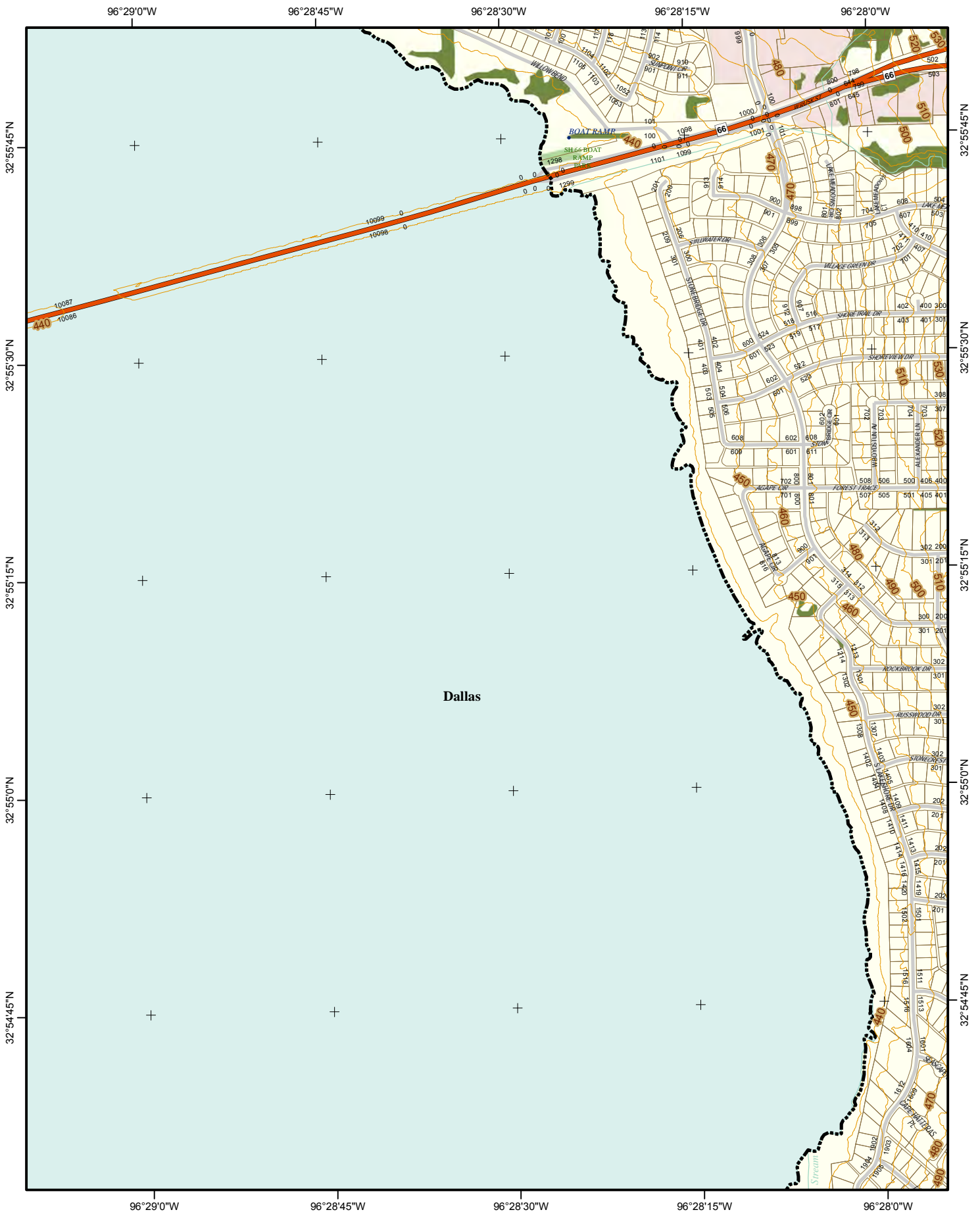
The data represented on this map was obtained with the best methods available. Data is supplied from various sources and accuracy may be out of the City of Rockwall's control. The verification of accuracy and / or content lies entirely with the end user. The City of Rockwall does not guarantee the accuracy of contained information. All information is provided 'As Is' with no warranty being made, either expressed or implied.



PAGE:

**D1**

PAGE:  
**D1**



# City of Rockwall *ATLAS* 2017

1 inch = 881 feet

0 250 500 1,000 Feet

PAGE:

**D2**

0 0.125 0.25 Miles

CITY OF ROCKWALL GEOGRAPHIC INFORMATION SYSTEMS



Date: 1/5/2017

The data represented on this map was obtained with the best methods available. Data is supplied from various sources and accuracy may be out of the City of Rockwall's control. The verification of accuracy and / or content lies entirely with the end user. The City of Rockwall does not guarantee the accuracy of contained information. All Information is provided 'As Is' with no warranty being made, either expressed or implied.



PAGE:  
**D2**





**City of Rockwall ATLAS**

1 inch = 881 feet  
 0 250 500 1,000 Feet  
 0 0.125 0.25 Miles  
 CITY OF ROCKWALL GEOGRAPHIC INFORMATION SYSTEMS

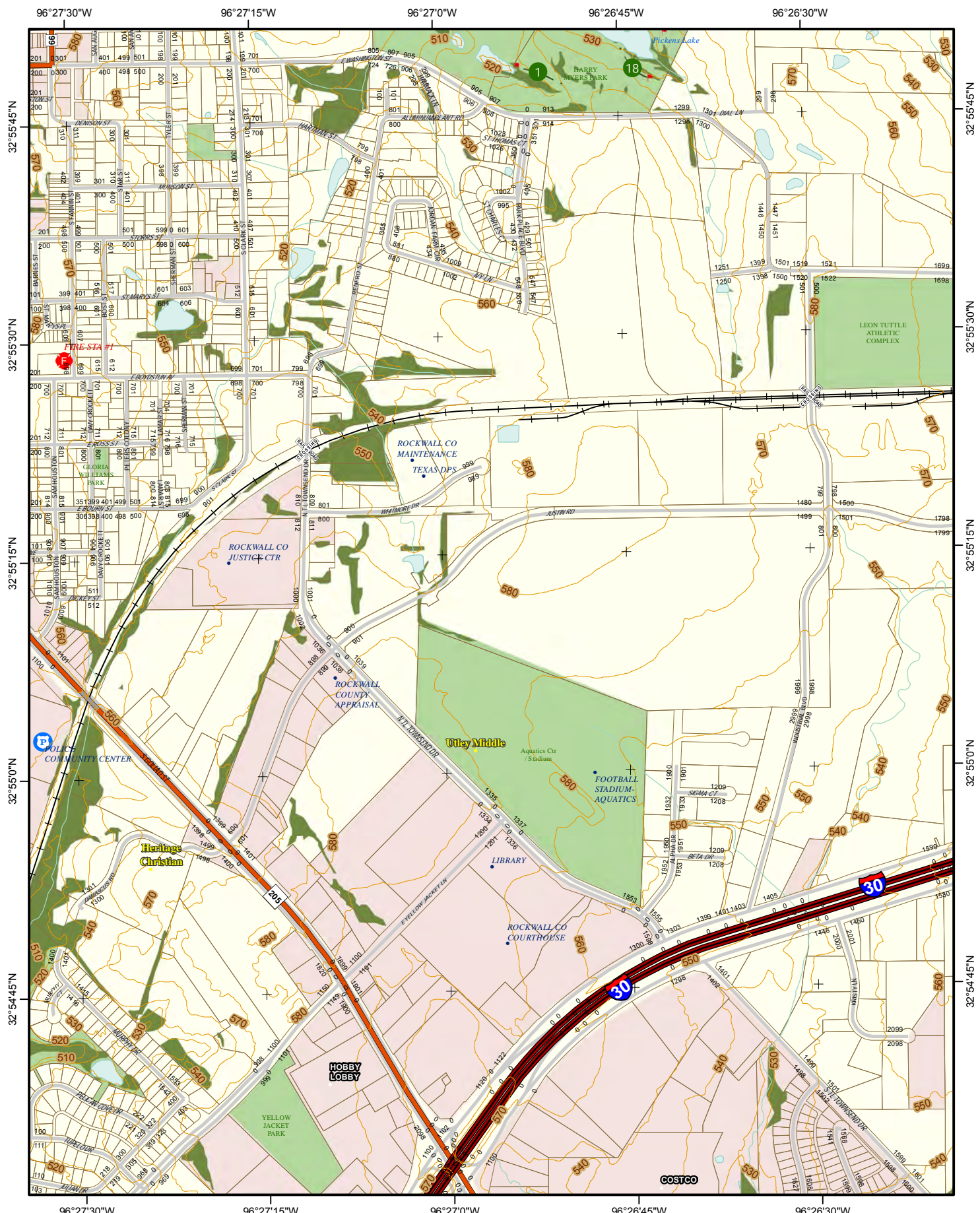


Date: 1/5/2017

The data represented on this map was obtained with the best methods available. Data is supplied from various sources and accuracy may be out of the City of Rockwall's control. The verification of accuracy and / or content lies entirely with the end user. The City of Rockwall does not guarantee the accuracy of contained information. All information is provided 'As Is' with no warranty being made, either expressed or implied.



PAGE: **D3**



**City of Rockwall ATLAS**

1 inch = 881 feet  
 0 250 500 1,000 Feet  
 0 0.125 0.25 Miles  
 CITY OF ROCKWALL GEOGRAPHIC INFORMATION SYSTEMS



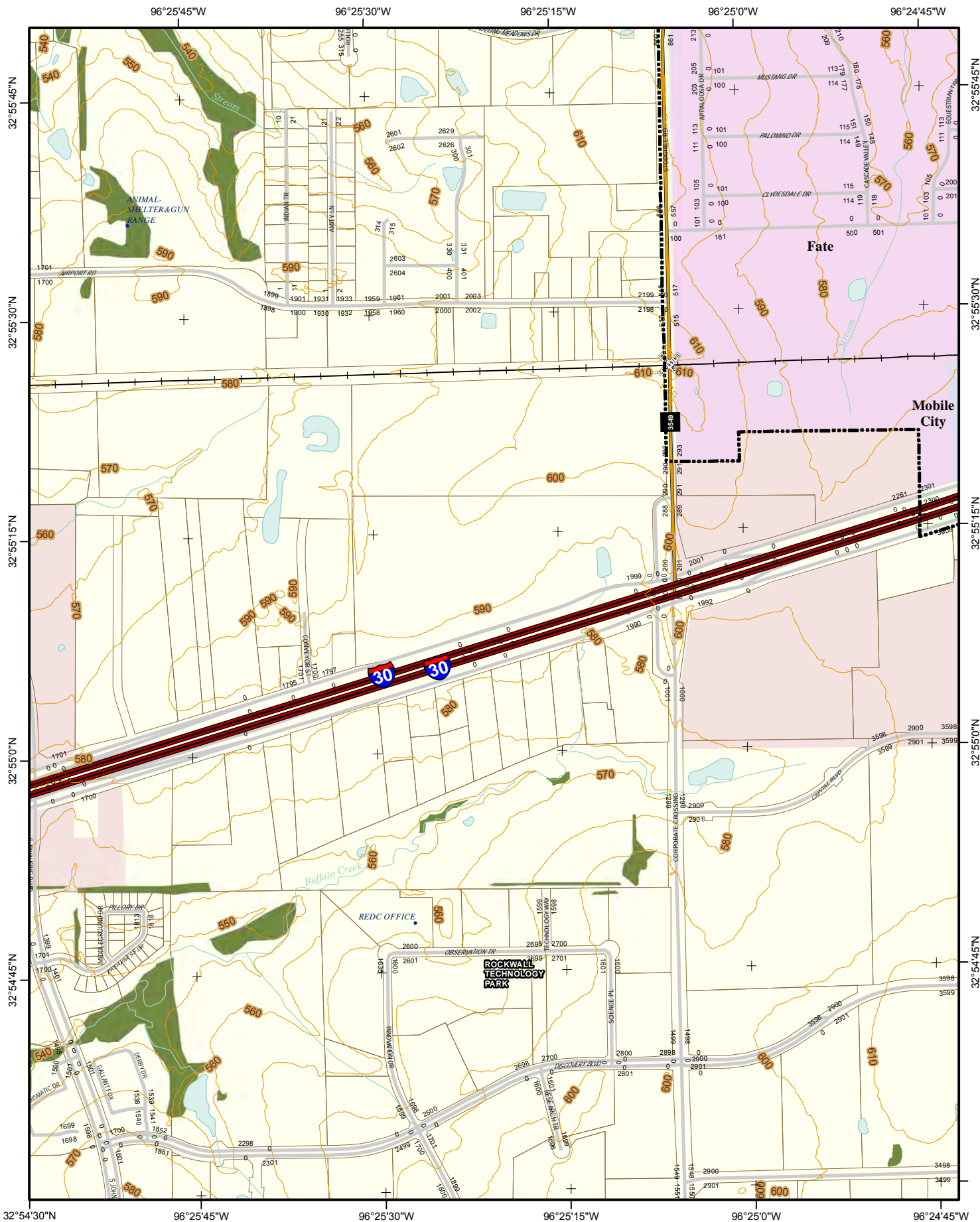
Date: 1/5/2017

The data represented on this map was obtained with the best methods available. Data is supplied from various sources and accuracy may be out of the City of Rockwall's control. The verification of accuracy and / or content lies entirely with the end user. The City of Rockwall does not guarantee the accuracy of contained information. All information is provided 'As Is' with no warranty being made, either expressed or implied.



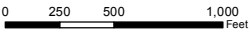
PAGE: **D4**





# City of Rockwall *ATLAS* 2017

1 inch = 881 feet



PAGE:

**D6**



CITY OF ROCKWALL GEOGRAPHIC INFORMATION SYSTEMS

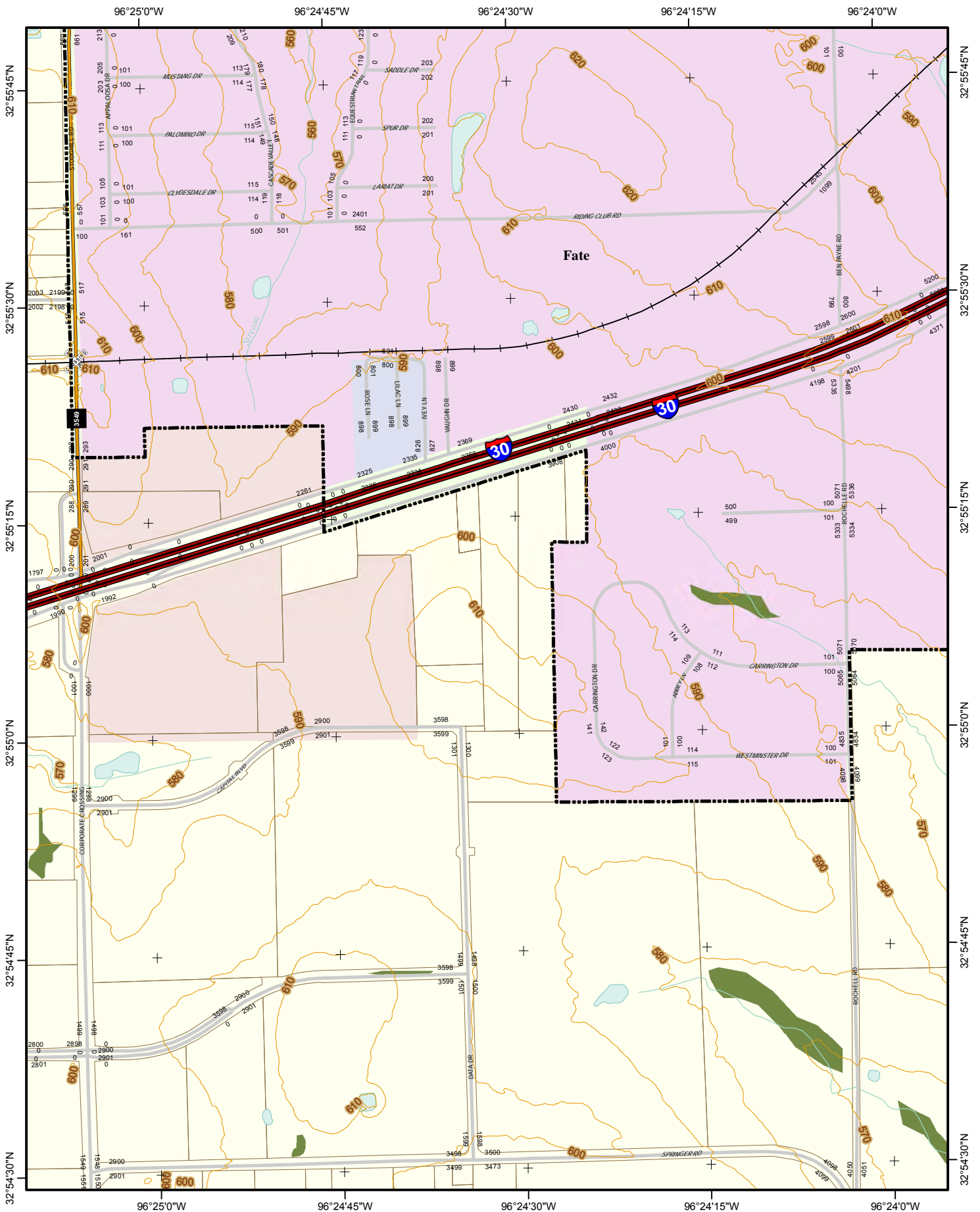


Date: 1/5/2017

The data represented on this map was obtained with the best methods available. Data is supplied from various sources and accuracy may be out of the City of Rockwall's control. The verification of accuracy and / or content lies entirely with the end user. The City of Rockwall does not guarantee the accuracy of contained information. All information is provided 'As Is' with no warranty being made, either expressed or implied.





PAGE:  
**D6**



**City of Rockwall ATLAS**

2017

1 inch = 881 feet



PAGE:

**D7**

CITY OF ROCKWALL GEOGRAPHIC INFORMATION SYSTEMS



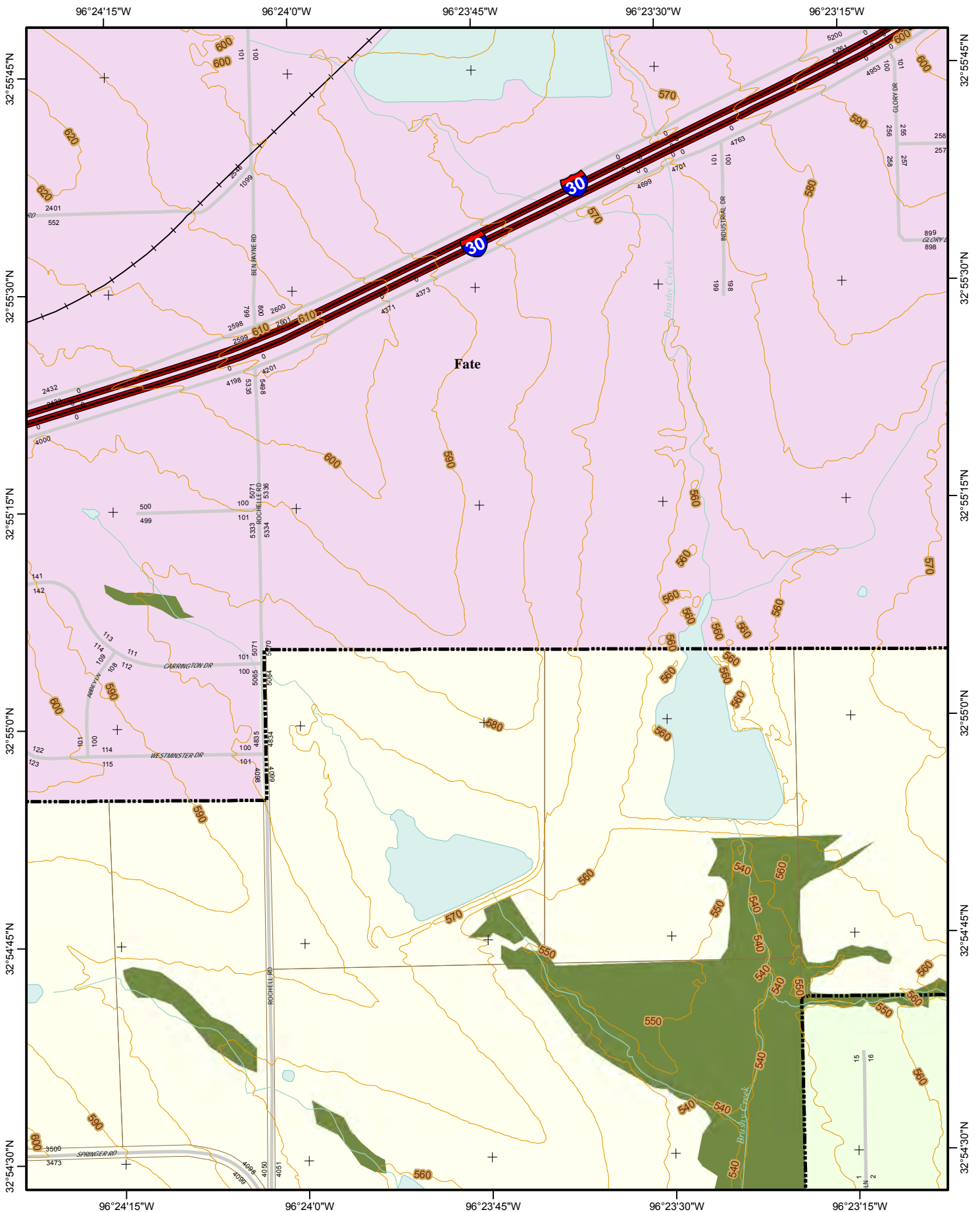
Date: 1/5/2017

The data represented on this map was obtained with the best methods available. Data is supplied from various sources and accuracy may be out of the City of Rockwall's control. The verification of accuracy and / or content lies entirely with the end user. The City of Rockwall does not guarantee the accuracy of contained information. All information is provided 'As Is' with no warranty being made, either expressed or implied.



PAGE:

**D7**



# City of Rockwall **ATLAS**

2017

1 inch = 881 feet

0 250 500 1,000 Feet

PAGE:

**D8**

0 0.125 0.25 Miles

CITY OF ROCKWALL GEOGRAPHIC INFORMATION SYSTEMS



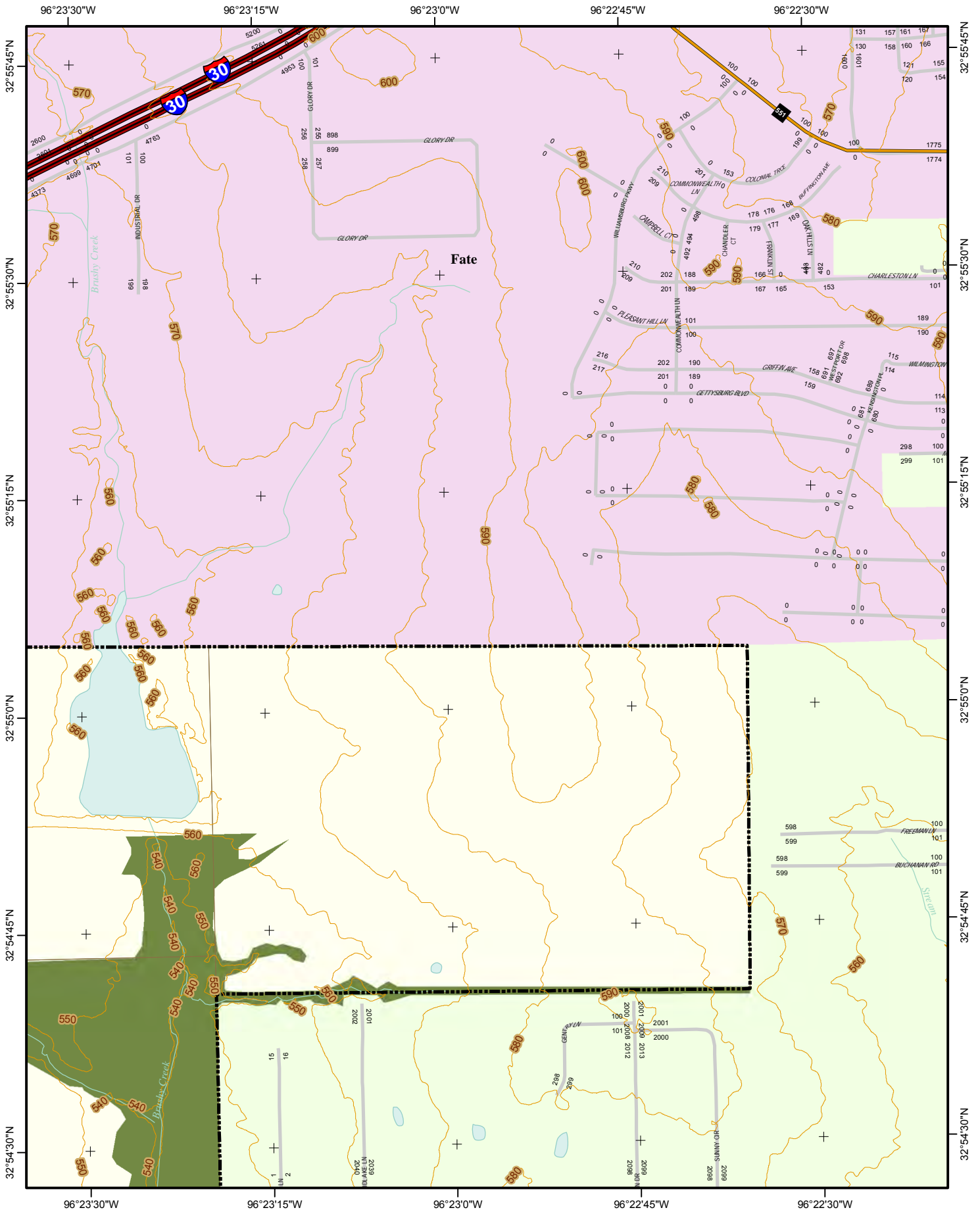
Date: 1/5/2017

The data represented on this map was obtained with the best methods available. Data is supplied from various sources and accuracy may be out of the City of Rockwall's control. The verification of accuracy and / or content lies entirely with the end user. The City of Rockwall does not guarantee the accuracy of contained information. All information is provided 'As Is' with no warranty being made, either expressed or implied.



PAGE:

**D8**



# City of Rockwall **ATLAS** 2017

1 inch = 881 feet

0 250 500 1,000 Feet

PAGE:

**D9**

0 0.125 0.25 Miles

CITY OF ROCKWALL GEOGRAPHIC INFORMATION SYSTEMS

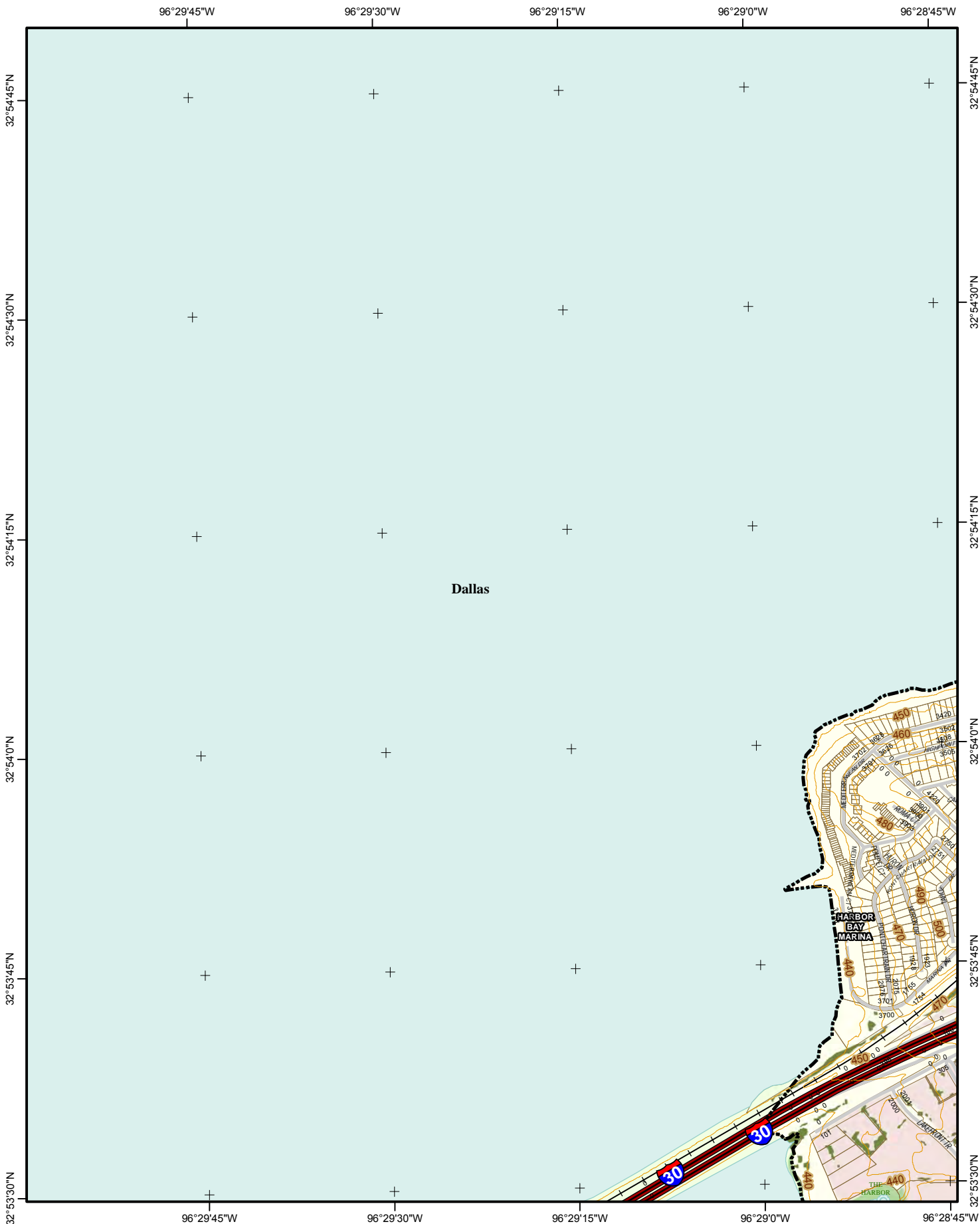


Date: 1/5/2017

The data represented on this map was obtained with the best methods available. Data is supplied from various sources and accuracy may be out of the City of Rockwall's control. The verification of accuracy and / or content lies entirely with the end user. The City of Rockwall does not guarantee the accuracy of contained information. All Information is provided 'As Is' with no warranty being made, either expressed or implied.



PAGE:  
**D9**



**City of Rockwall** *ATLAS* 2017

PAGE:

**E1**

1 inch = 881 feet

0 250 500 1,000 Feet

0 0.125 0.25 Miles

CITY OF ROCKWALL GEOGRAPHIC INFORMATION SYSTEMS



Date: 1/5/2017

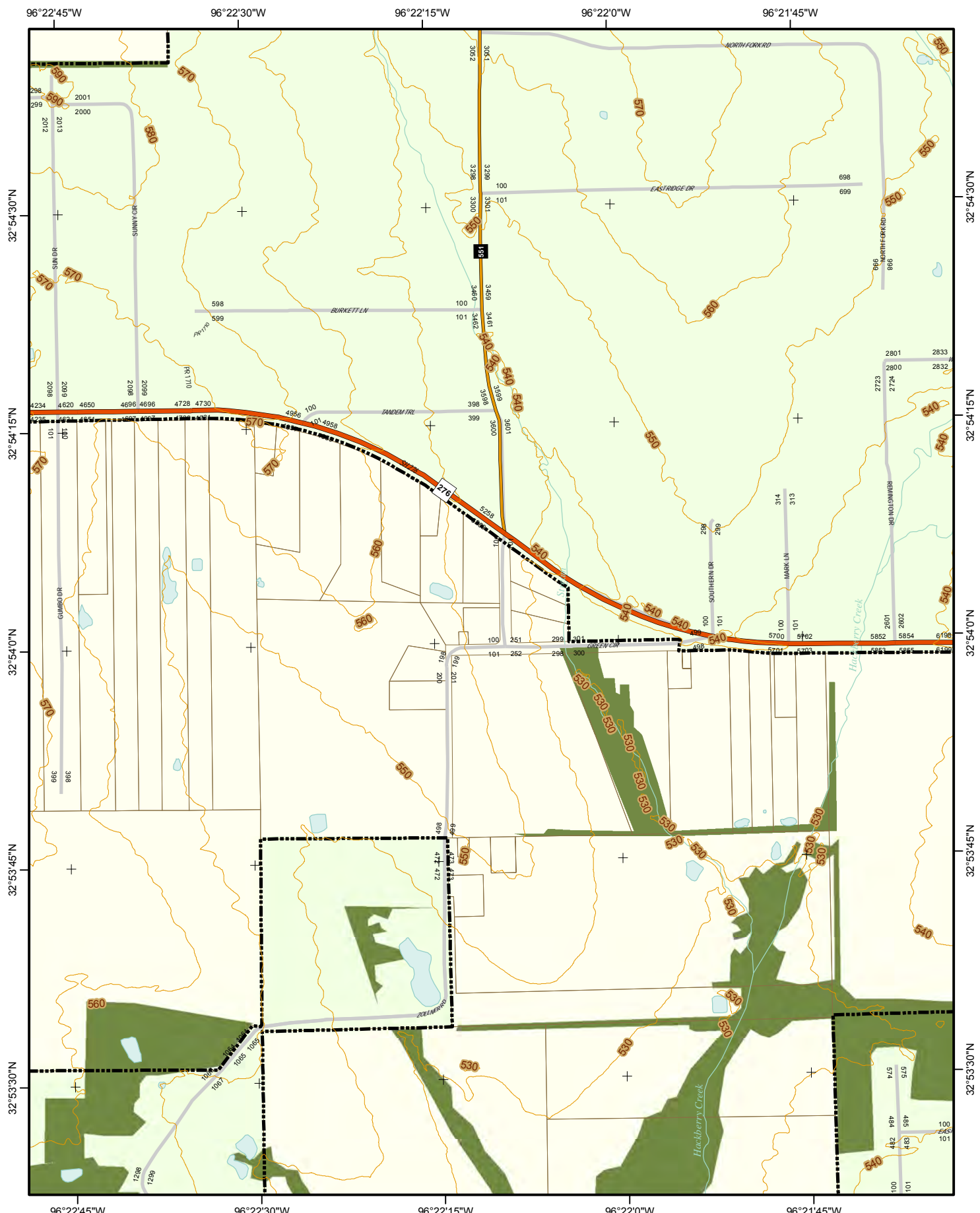
The data represented on this map was obtained with the best methods available. Data is supplied from various sources and accuracy may be out of the City of Rockwall's control. The verification of accuracy and / or content lies entirely with the end user. The City of Rockwall does not guarantee the accuracy of contained information. All information is provided 'As Is' with no warranty being made, either expressed or implied.



PAGE:

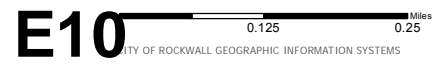
**E1**





**City of Rockwall ATLAS**

1 inch = 881 feet



PAGE: **E10** CITY OF ROCKWALL GEOGRAPHIC INFORMATION SYSTEMS

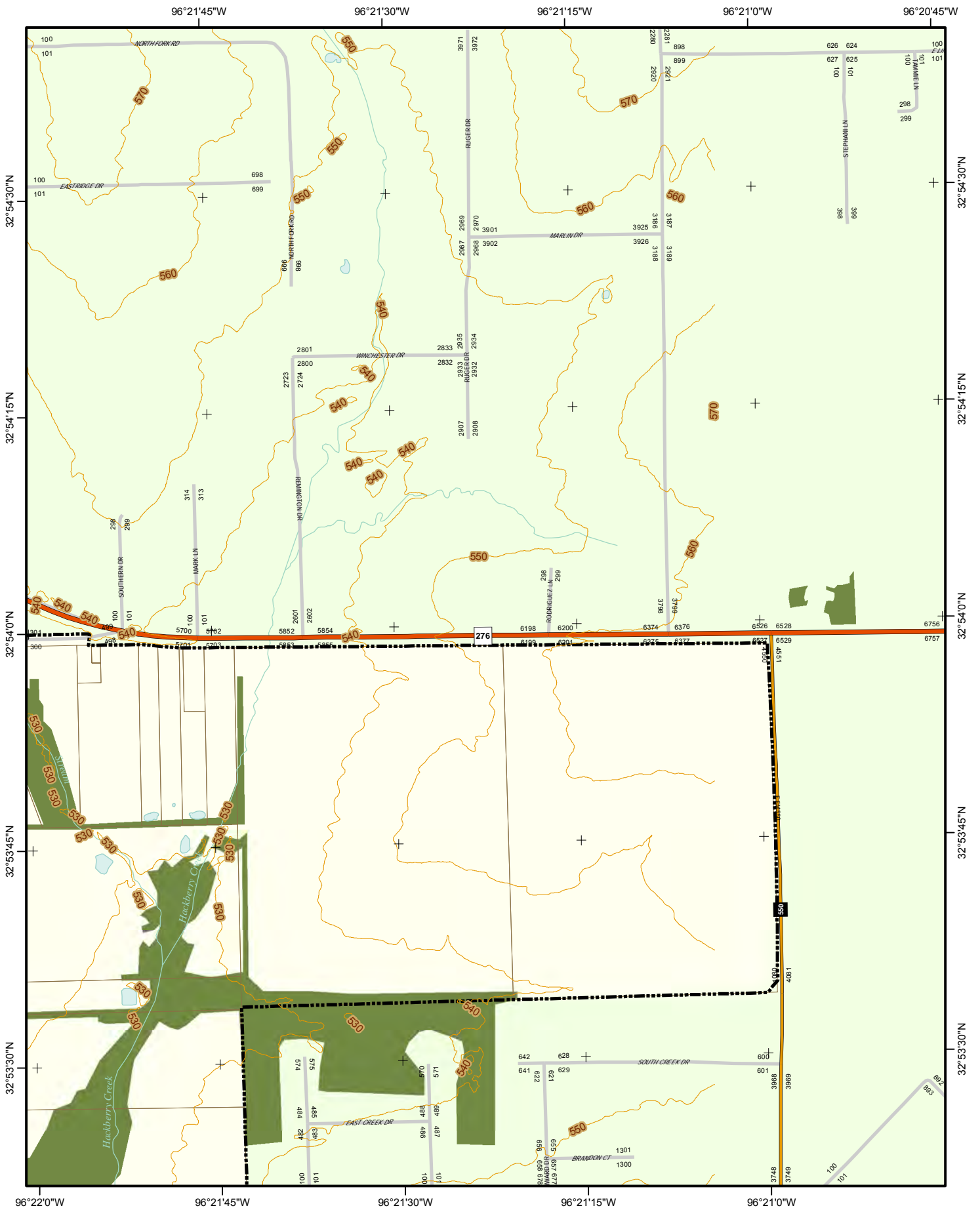


Date: 1/5/2017

The data represented on this map was obtained with the best methods available. Data is supplied from various sources and accuracy may be out of the City of Rockwall's control. The verification of accuracy and / or content lies entirely with the end user. The City of Rockwall does not guarantee the accuracy of contained information. All information is provided 'As Is' with no warranty being made, either expressed or implied.



PAGE: **E10**



**City of Rockwall ATLAS**  
2017

1 inch = 881 feet

0 250 500 1,000 Feet

PAGE:

**E11**

0 0.125 0.25 Miles

CITY OF ROCKWALL GEOGRAPHIC INFORMATION SYSTEMS



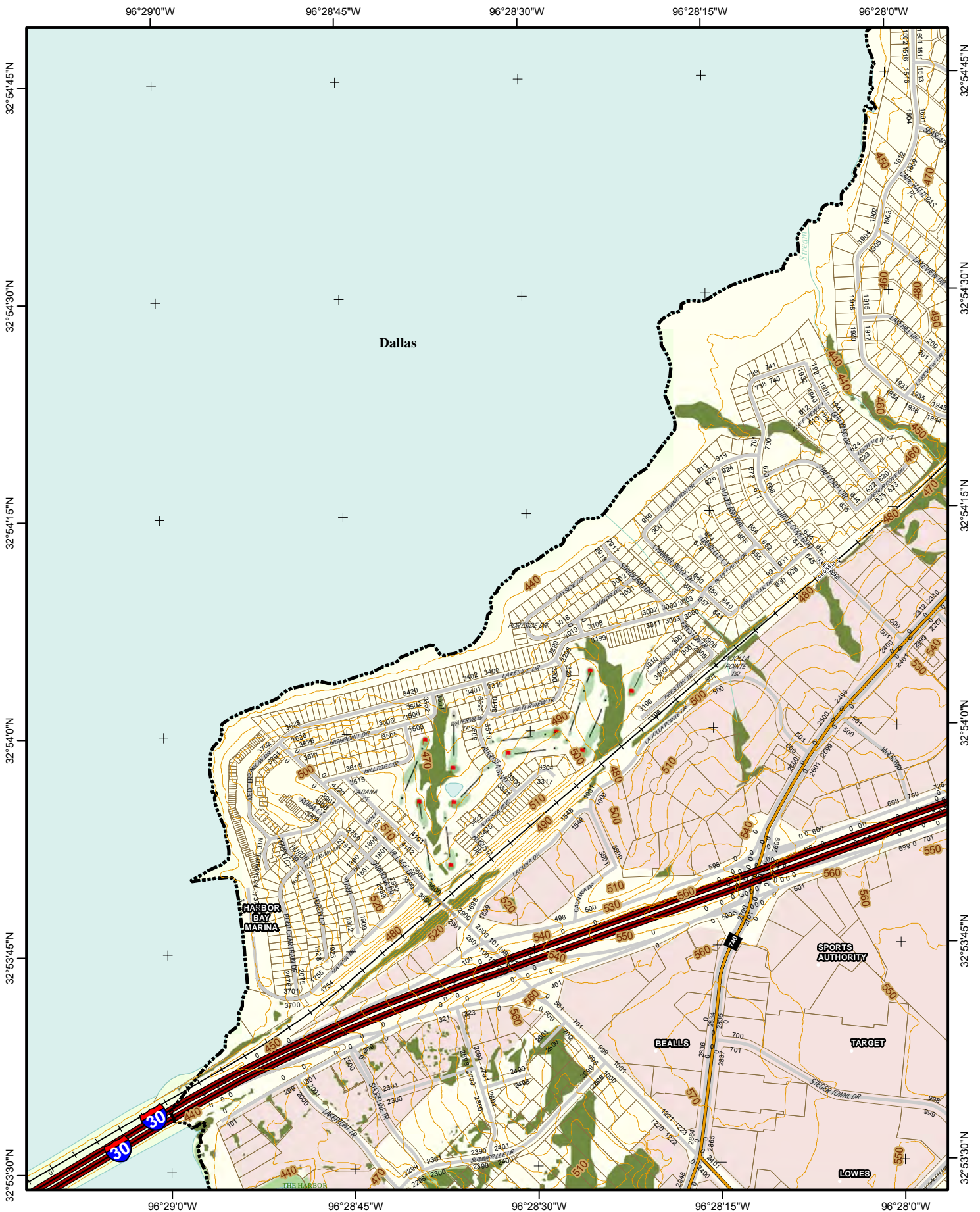
Date: 1/5/2017

The data represented on this map was obtained with the best methods available. Data is supplied from various sources and accuracy may be out of the City of Rockwall's control. The verification of accuracy and / or content lies entirely with the end user. The City of Rockwall does not guarantee the accuracy of contained information. All information is provided 'As Is' with no warranty being made, either expressed or implied.



PAGE:

**E11**



# City of Rockwall *ATLAS* 2017

1 inch = 881 feet

0 250 500 1,000 Feet

PAGE:

**E2**

0 0.125 0.25 Miles  
CITY OF ROCKWALL GEOGRAPHIC INFORMATION SYSTEMS



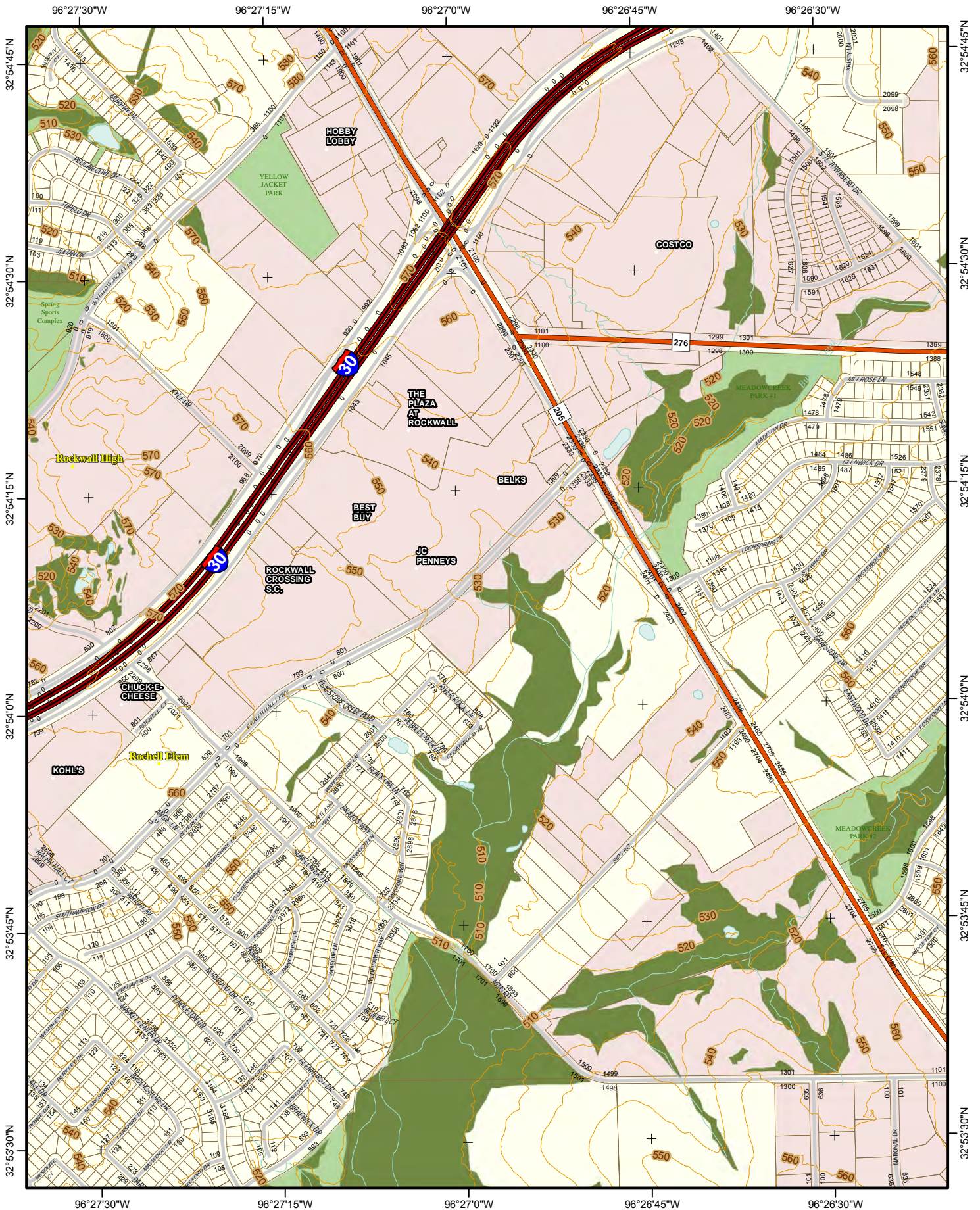
Date: 1/5/2017

The data represented on this map was obtained with the best methods available. Data is supplied from various sources and accuracy may be out of the City of Rockwall's control. The verification of accuracy and / or content lies entirely with the end user. The City of Rockwall does not guarantee the accuracy of contained information. All information is provided 'As Is' with no warranty being made, either expressed or implied.



PAGE:  
**E2**





**City of Rockwall ATLAS**  
2017

1 inch = 881 feet

0 250 500 1,000 Feet

0 0.125 0.25 Miles

CITY OF ROCKWALL GEOGRAPHIC INFORMATION SYSTEMS

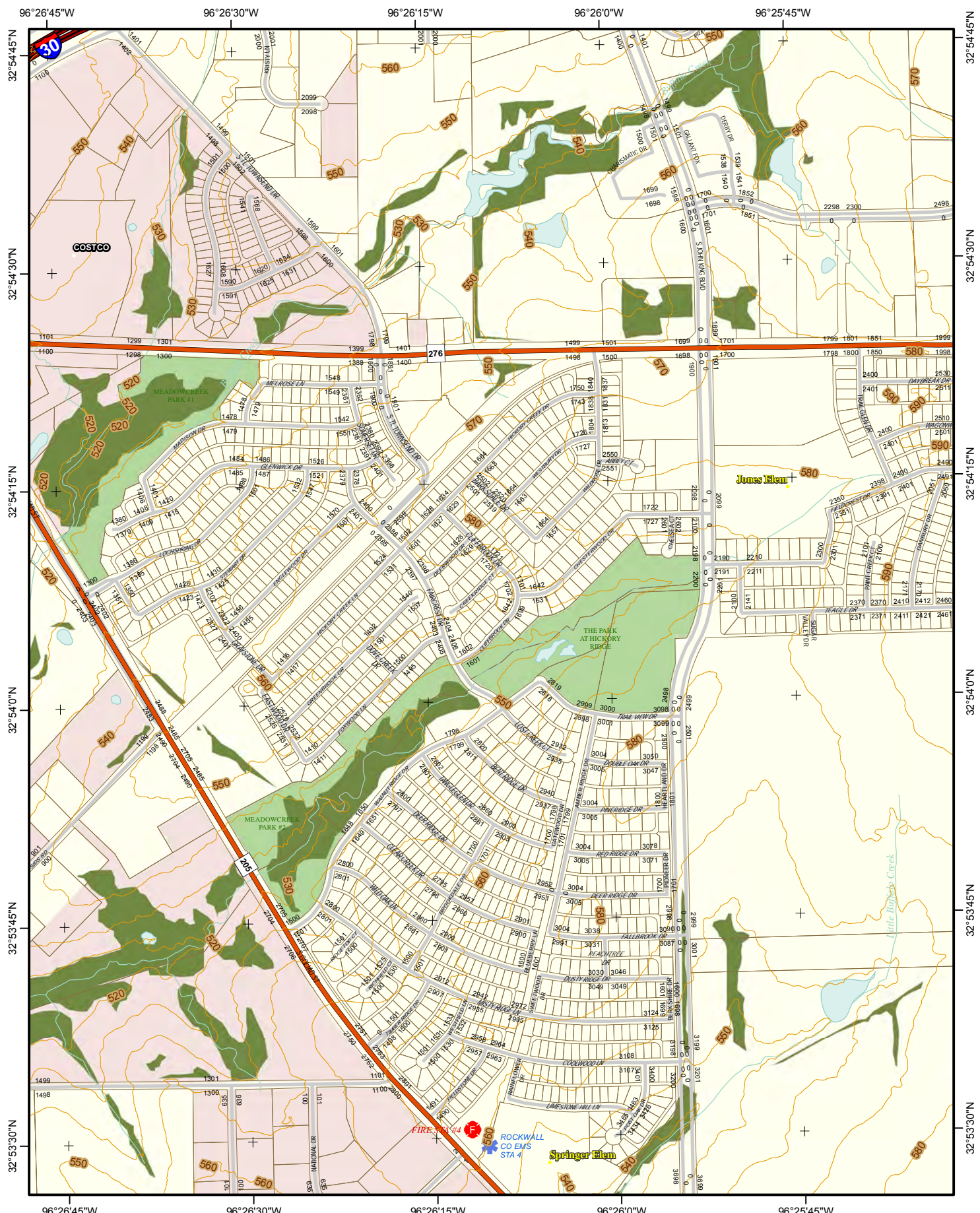


Date: 1/5/2017

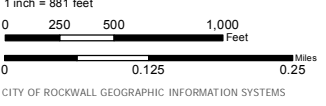
The data represented on this map was obtained with the best methods available. Data is supplied from various sources and accuracy may be out of the City of Rockwall's control. The verification of accuracy and / or content lies entirely with the end user. The City of Rockwall does not guarantee the accuracy of contained information. All information is provided 'As Is' with no warranty being made, either expressed or implied.



PAGE:  
**E4**



# City of Rockwall **ATLAS** 2017



PAGE:  
**E5**

CITY OF ROCKWALL GEOGRAPHIC INFORMATION SYSTEMS

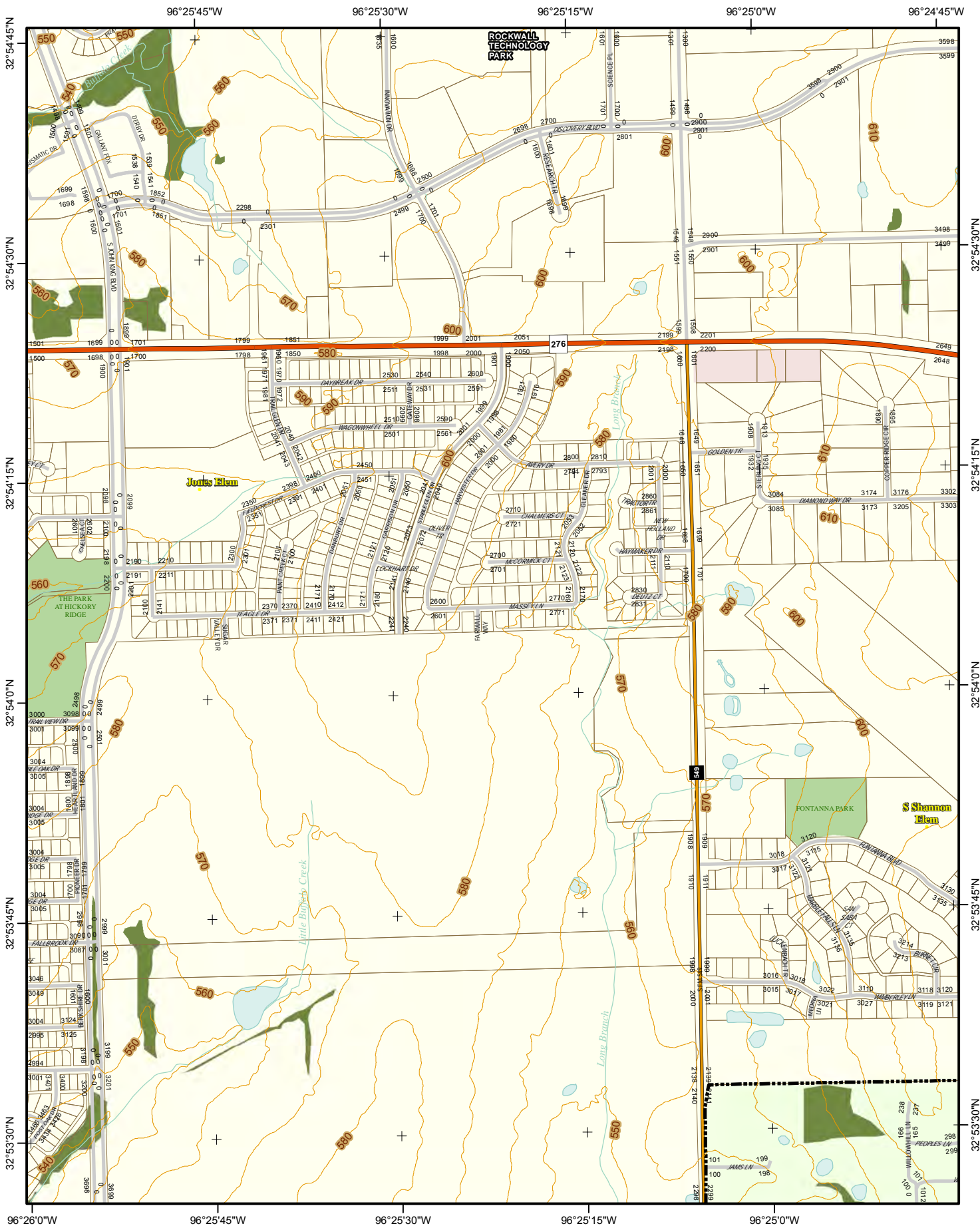


Date: 1/5/2017

The data represented on this map was obtained with the best methods available. Data is supplied from various sources and accuracy may be out of the City of Rockwall's control. The verification of accuracy and / or content lies entirely with the end user. The City of Rockwall does not guarantee the accuracy of contained information. All information is provided 'As Is' with no warranty being made, either expressed or implied.




PAGE:  
**E5**



# City of Rockwall **ATLAS** 2017

1 inch = 881 feet



PAGE:

## E6



CITY OF ROCKWALL GEOGRAPHIC INFORMATION SYSTEMS

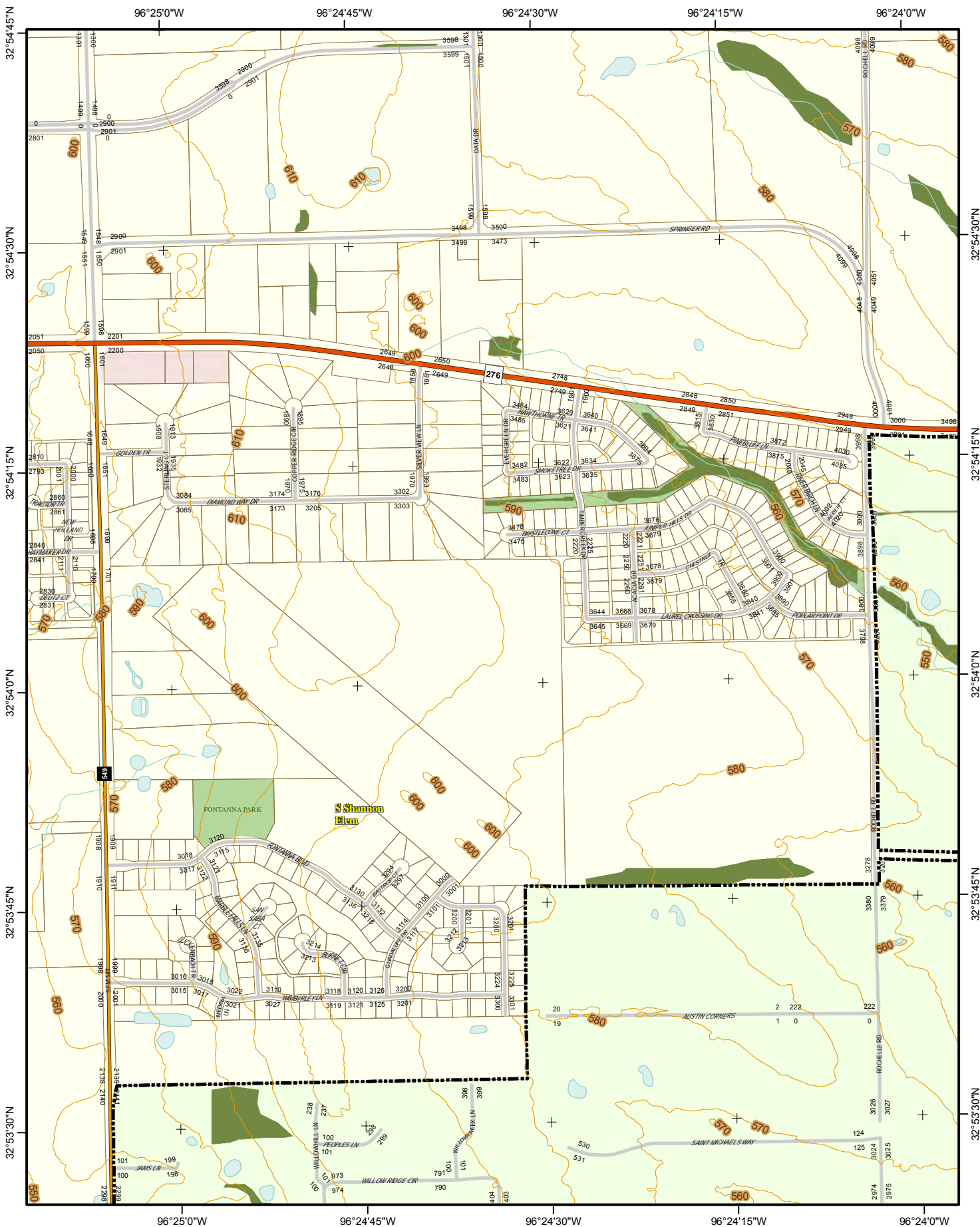


Date: 1/5/2017

The data represented on this map was obtained with the best methods available. Data is supplied from various sources and accuracy may be out of the City of Rockwall's control. The verification of accuracy and / or content lies entirely with the end user. The City of Rockwall does not guarantee the accuracy of contained information. All information is provided 'As Is' with no warranty being made, either expressed or implied.

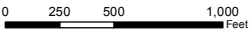


PAGE:  
**E6**




# City of Rockwall **ATLAS** 2017

1 inch = 881 feet



PAGE:

**E7**



CITY OF ROCKWALL GEOGRAPHIC INFORMATION SYSTEMS



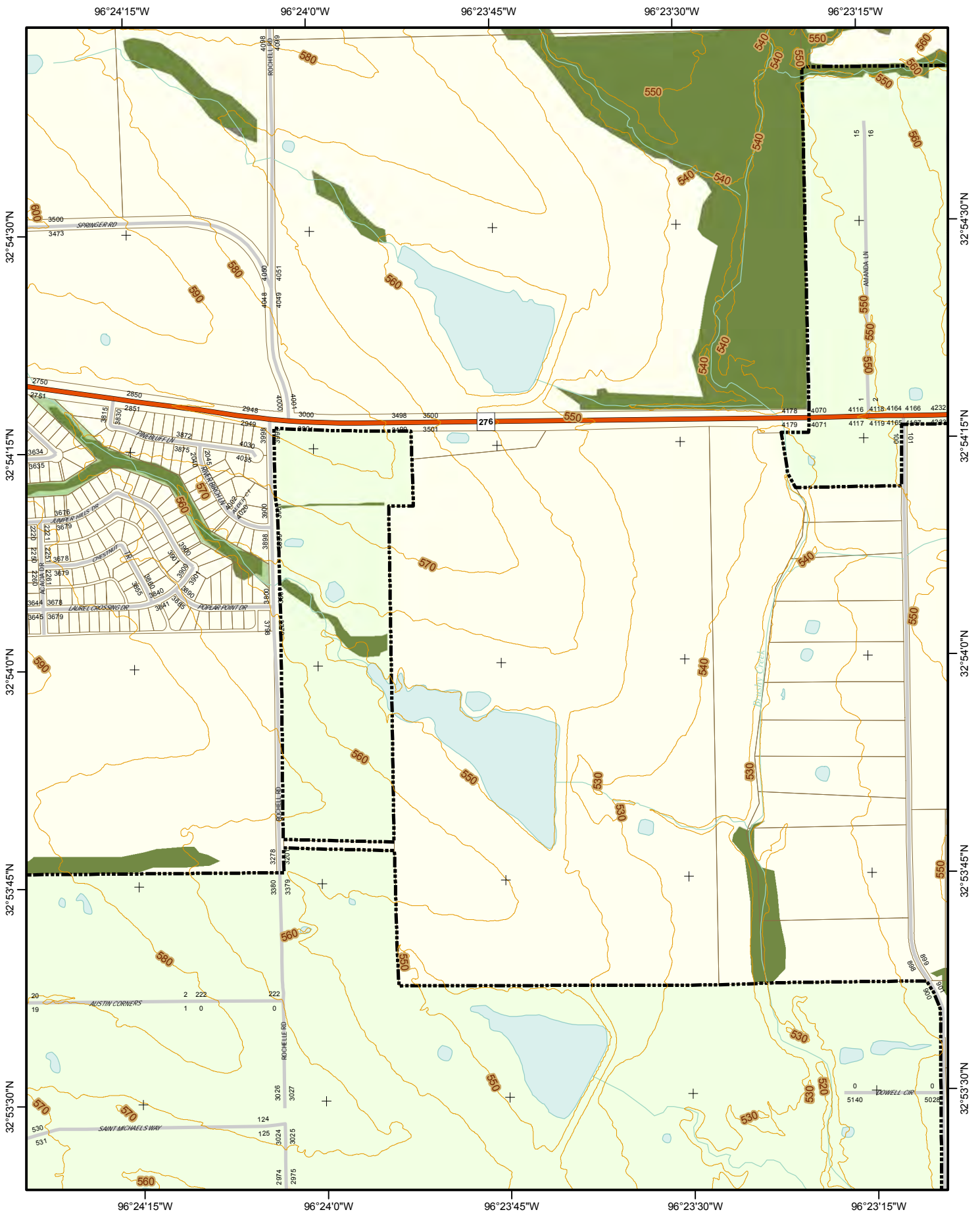
Date: 1/5/2017

The data represented on this map was obtained with the best methods available. Data is supplied from various sources and accuracy may be out of the City of Rockwall's control. The verification of accuracy and / or content lies entirely with the end user. The City of Rockwall does not guarantee the accuracy of contained information. All information is provided 'As Is' with no warranty being made, either expressed or implied.



PAGE:  
**E7**





**City of Rockwall ATLAS**  
2017

1 inch = 881 feet

0 250 500 1,000 Feet

0 0.125 0.25 Miles

CITY OF ROCKWALL GEOGRAPHIC INFORMATION SYSTEMS

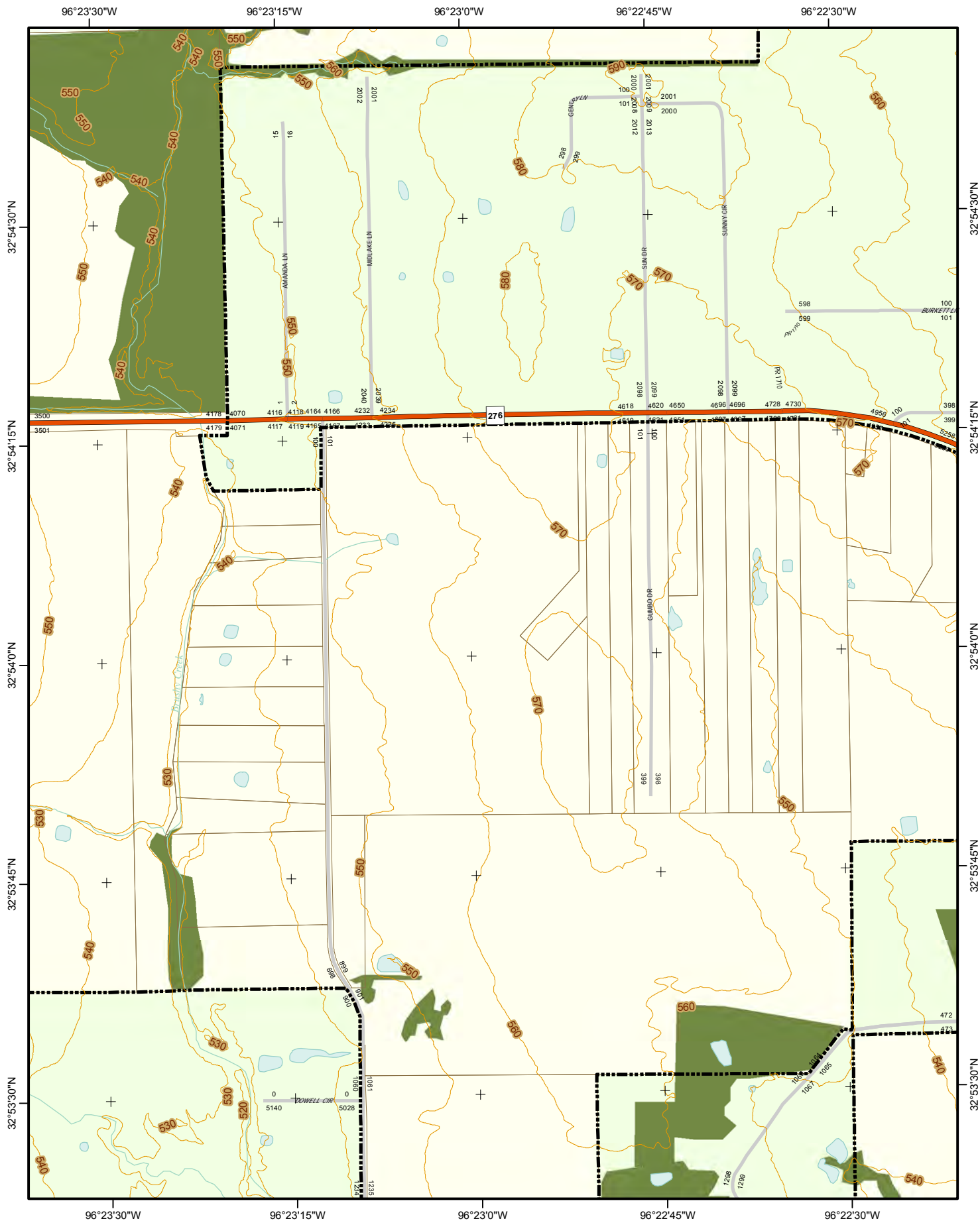


Date: 1/5/2017

The data represented on this map was obtained with the best methods available. Data is supplied from various sources and accuracy may be out of the City of Rockwall's control. The verification of accuracy and / or content lies entirely with the end user. The City of Rockwall does not guarantee the accuracy of contained information. All information is provided 'As Is' with no warranty being made, either expressed or implied.



PAGE:  
**E8**



# City of Rockwall **ATLAS** 2017

1 inch = 881 feet

0 250 500 1,000 Feet

PAGE:

**E9**

0 0.125 0.25 Miles  
CITY OF ROCKWALL GEOGRAPHIC INFORMATION SYSTEMS



Date: 1/5/2017

The data represented on this map was obtained with the best methods available. Data is supplied from various sources and accuracy may be out of the City of Rockwall's control. The verification of accuracy and / or content lies entirely with the end user. The City of Rockwall does not guarantee the accuracy of contained information. All information is provided 'As Is' with no warranty being made, either expressed or implied.




PAGE:

**E9**



**City of Rockwall ATLAS**  
2017



PAGE:  
**F1**

CITY OF ROCKWALL GEOGRAPHIC INFORMATION SYSTEMS

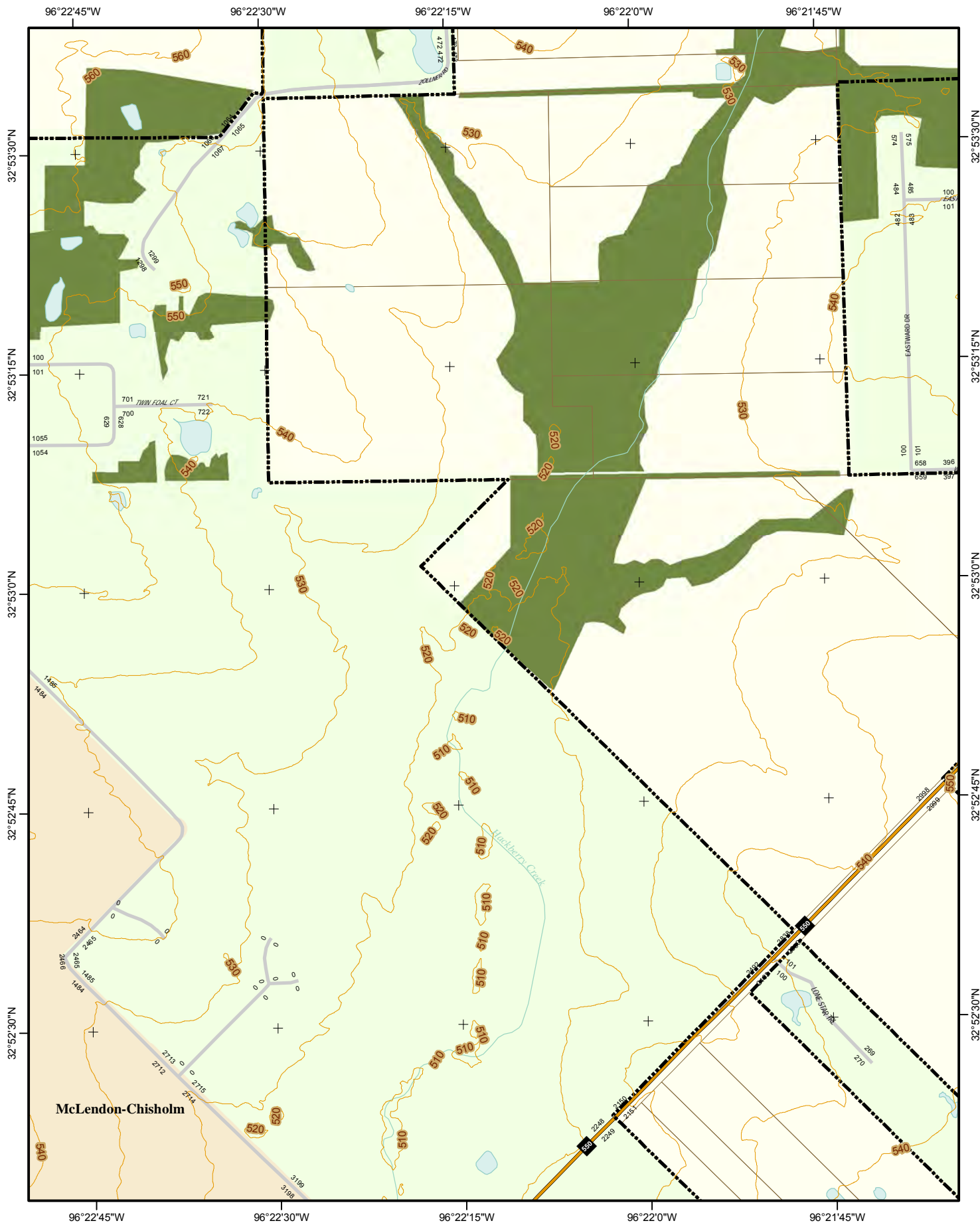


Date: 1/5/2017

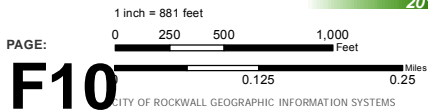
The data represented on this map was obtained with the best methods available. Data is supplied from various sources and accuracy may be out of the City of Rockwall's control. The verification of accuracy and / or content lies entirely with the end user. The City of Rockwall does not guarantee the accuracy of contained information. All information is provided 'As Is' with no warranty being made, either expressed or implied.



PAGE:  
**F1**



**City of Rockwall ATLAS**  
2017



PAGE:  
**F10**

CITY OF ROCKWALL GEOGRAPHIC INFORMATION SYSTEMS

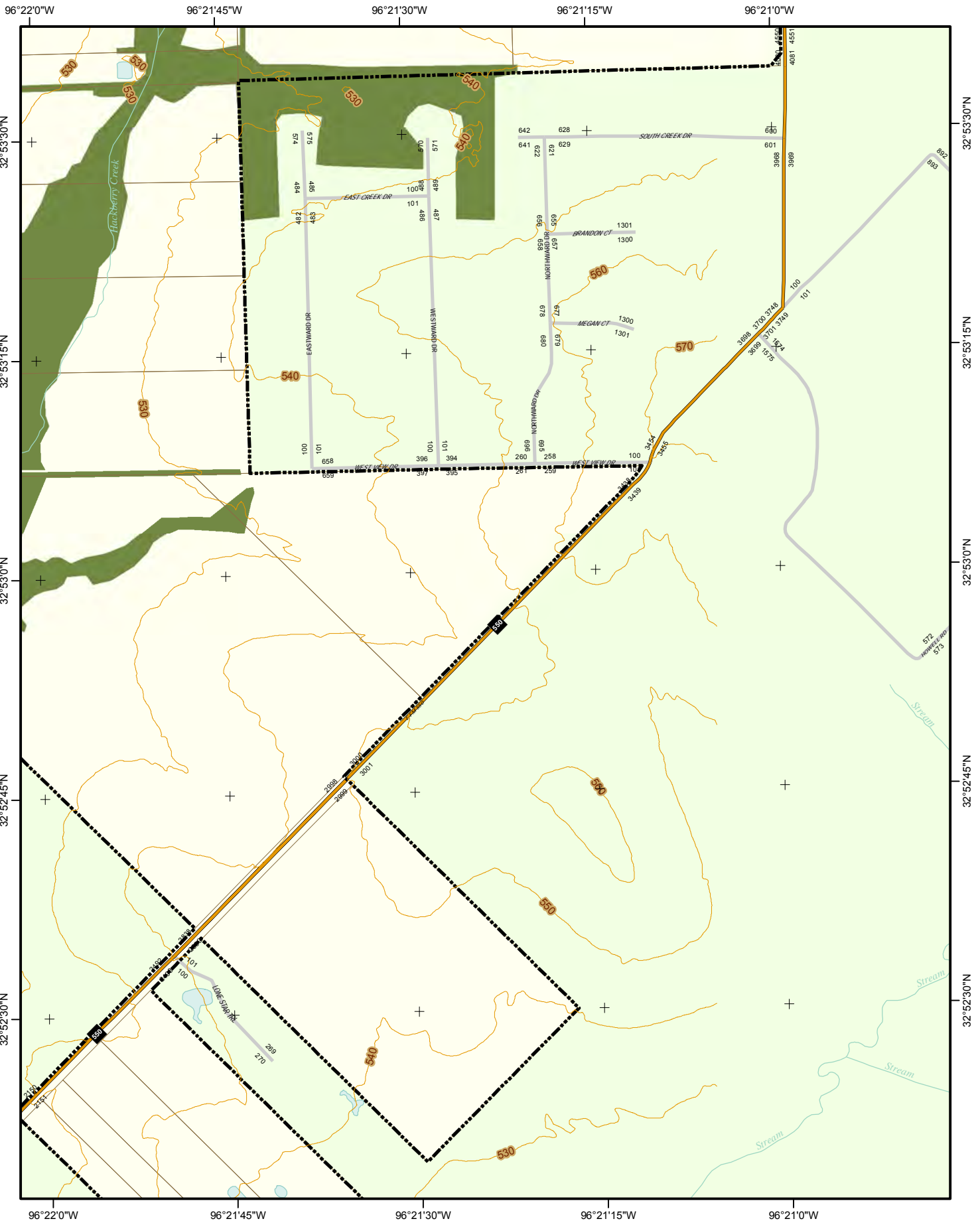


Date: 1/5/2017

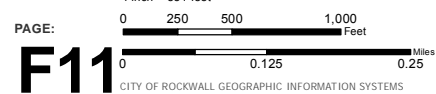
The data represented on this map was obtained with the best methods available. Data is supplied from various sources and accuracy may be out of the City of Rockwall's control. The verification of accuracy and / or content lies entirely with the end user. The City of Rockwall does not guarantee the accuracy of contained information. All information is provided 'As Is' with no warranty being made, either expressed or implied.



PAGE:  
**F10**



**City of Rockwall ATLAS**  
2017



Date: 1/5/2017

The data represented on this map was obtained with the best methods available. Data is supplied from various sources and accuracy may be out of the City of Rockwall's control. The verification of accuracy and / or content lies entirely with the end user. The City of Rockwall does not guarantee the accuracy of contained information. All information is provided 'As Is' with no warranty being made, either expressed or implied.

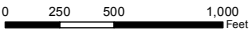


PAGE:  
**F11**



# City of Rockwall **ATLAS** 2017

1 inch = 881 feet



PAGE:

**F2**

0 0.125 0.25 Miles  
CITY OF ROCKWALL GEOGRAPHIC INFORMATION SYSTEMS



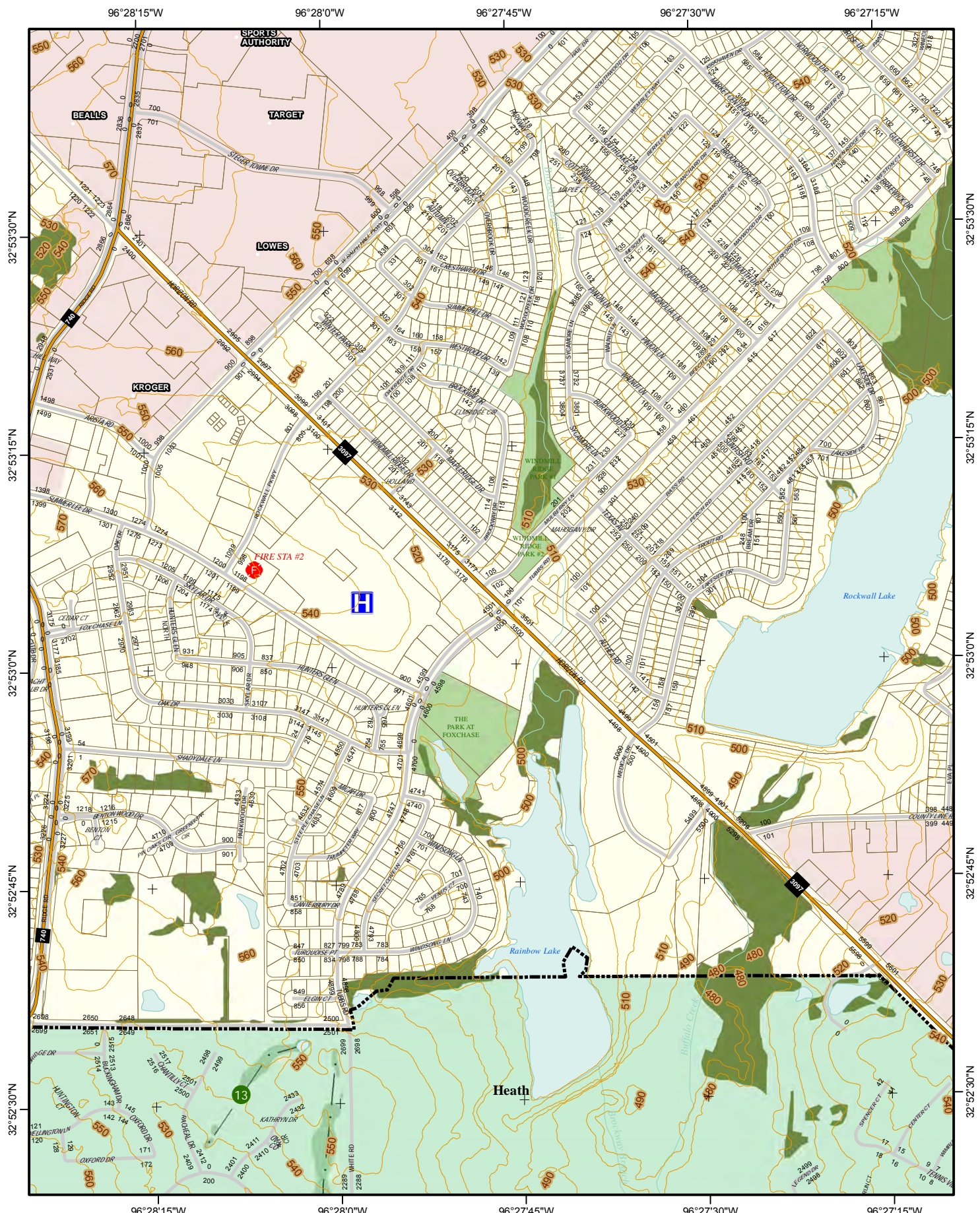
Date: 1/5/2017

The data represented on this map was obtained with the best methods available. Data is supplied from various sources and accuracy may be out of the City of Rockwall's control. The verification of accuracy and / or content lies entirely with the end user. The City of Rockwall does not guarantee the accuracy of contained information. All information is provided 'As Is' with no warranty being made, either expressed or implied.



PAGE:

**F2**



**City of Rockwall ATLAS**

2017

1 inch = 881 feet

0 250 500 1,000 Feet

0 0.125 0.25 Miles

CITY OF ROCKWALL GEOGRAPHIC INFORMATION SYSTEMS

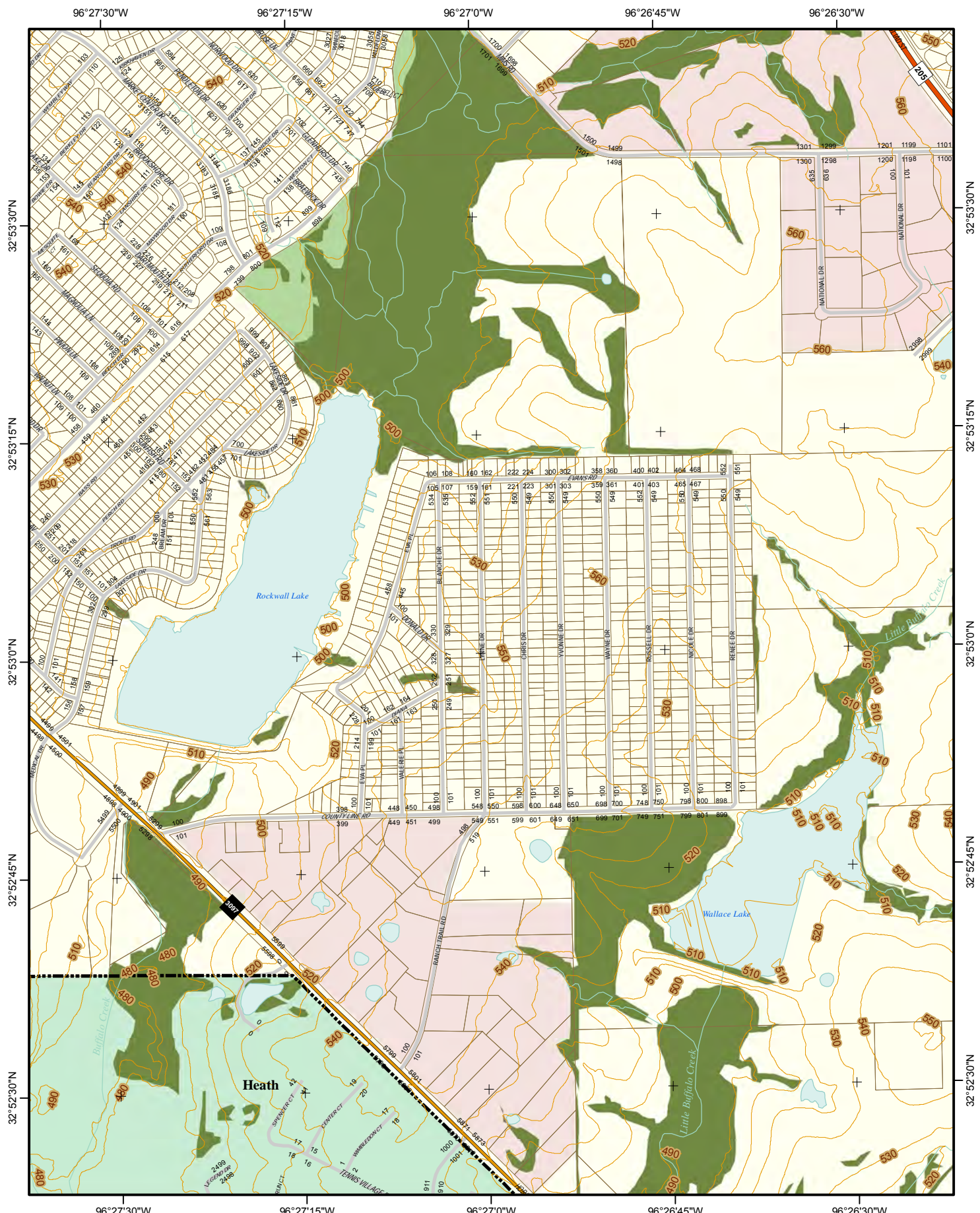


Date: 1/5/2017

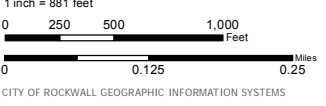
The data represented on this map was obtained with the best methods available. Data is supplied from various sources and accuracy may be out of the City of Rockwall's control. The verification of accuracy and / or content lies entirely with the end user. The City of Rockwall does not guarantee the accuracy of contained information. All information is provided 'As Is' with no warranty being made, either expressed or implied.



PAGE: **F3**



# City of Rockwell *ATLAS* 2017



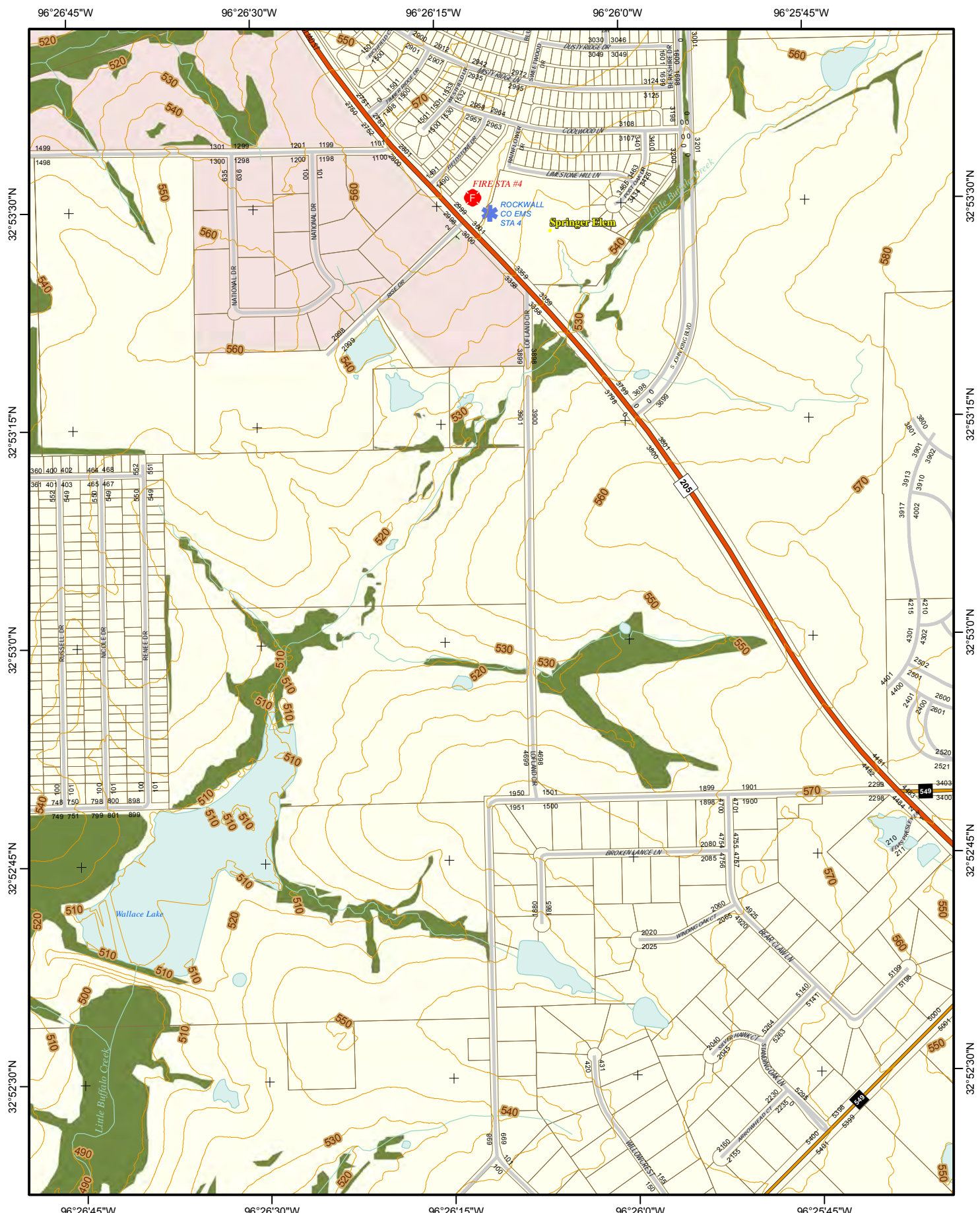
Date: 1/5/2017

The data represented on this map was obtained with the best methods available. Data is supplied from various sources and accuracy may be out of the City of Rockwell's control. The verification of accuracy and / or content lies entirely with the end user. The City of Rockwell does not guarantee the accuracy of contained information. All information is provided 'As Is' with no warranty being made, either expressed or implied.



PAGE: **F4**





**City of Rockwall ATLAS**

1 inch = 881 feet  
 0 250 500 1,000 Feet  
 0 0.125 0.25 Miles  
 CITY OF ROCKWALL GEOGRAPHIC INFORMATION SYSTEMS

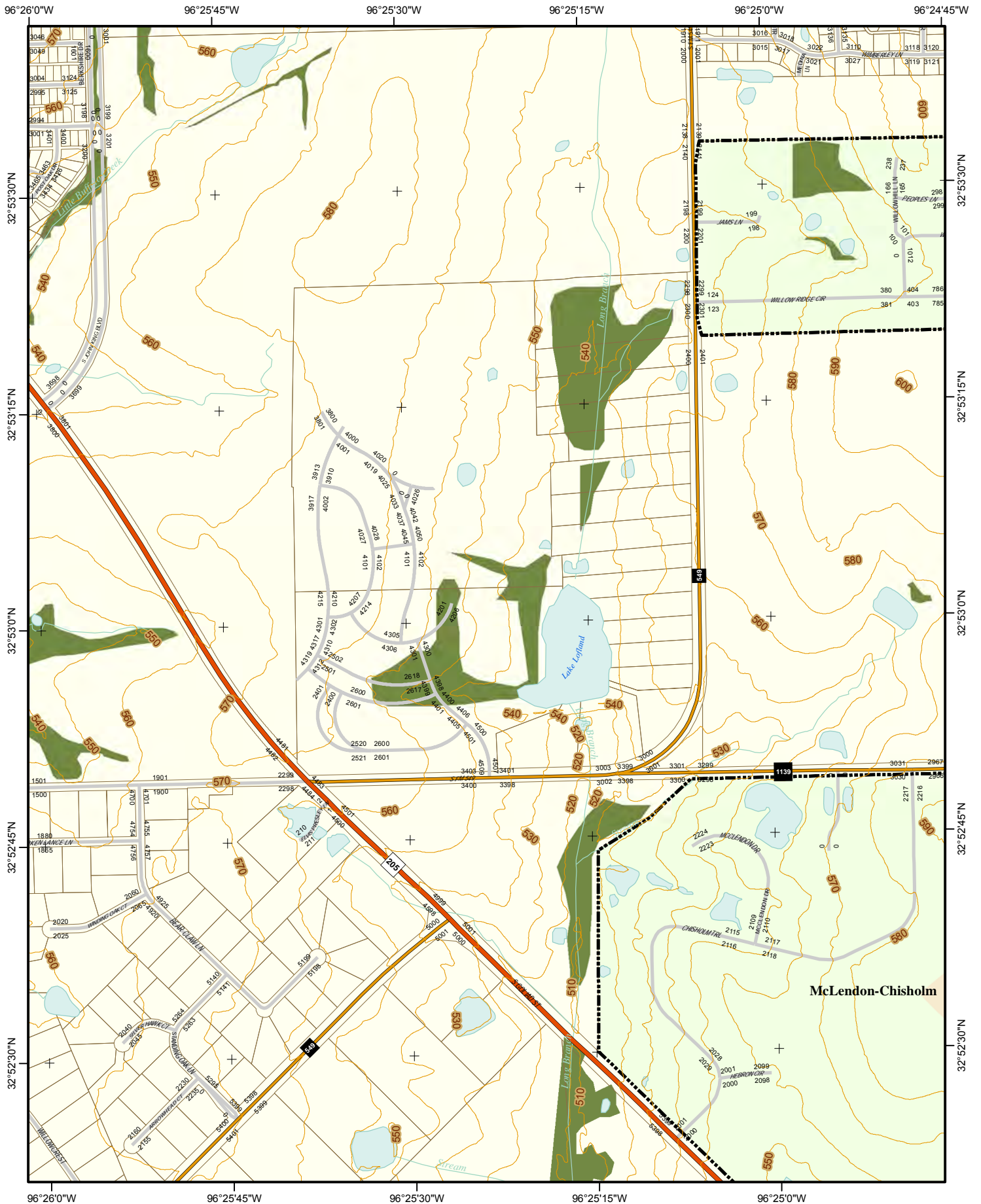


Date: 1/5/2017

The data represented on this map was obtained with the best methods available. Data is supplied from various sources and accuracy may be out of the City of Rockwall's control. The verification of accuracy and / or content lies entirely with the end user. The City of Rockwall does not guarantee the accuracy of contained information. All information is provided 'As Is' with no warranty being made, either expressed or implied.



PAGE: **F5**



**City of Rockwall ATLAS**  
2017

1 inch = 881 feet

0 250 500 1,000 Feet

0 0.125 0.25 Miles

CITY OF ROCKWALL GEOGRAPHIC INFORMATION SYSTEMS

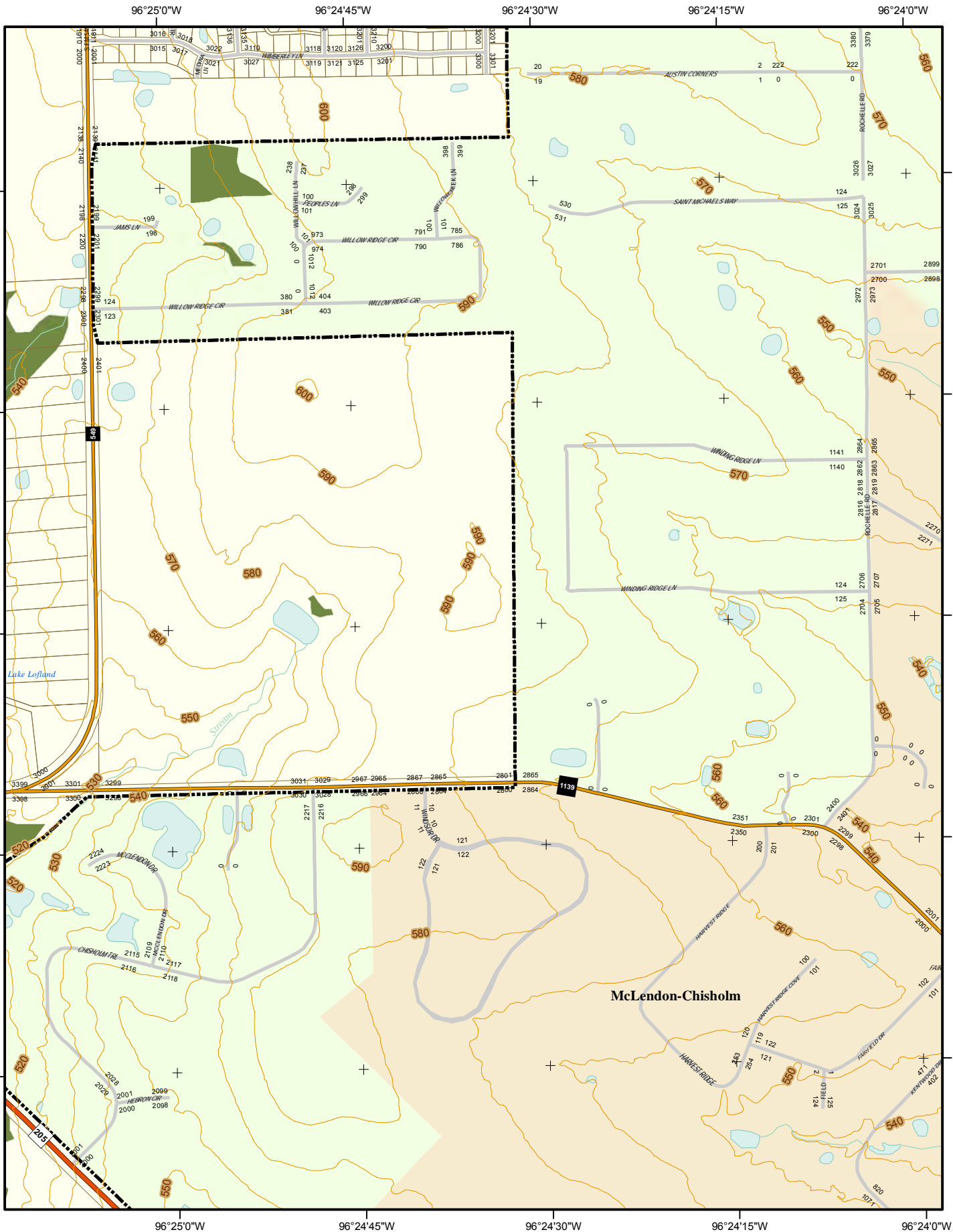


Date: 1/5/2017

The data represented on this map was obtained with the best methods available. Data is supplied from various sources and accuracy may be out of the City of Rockwall's control. The verification of accuracy and / or content lies entirely with the end user. The City of Rockwall does not guarantee the accuracy of contained information. All information is provided 'As Is' with no warranty being made, either expressed or implied.



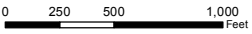
PAGE:  
**F6**



# City of Rockwall **ATLAS**


2017

1 inch = 881 feet



PAGE:

**F7**



CITY OF ROCKWALL GEOGRAPHIC INFORMATION SYSTEMS



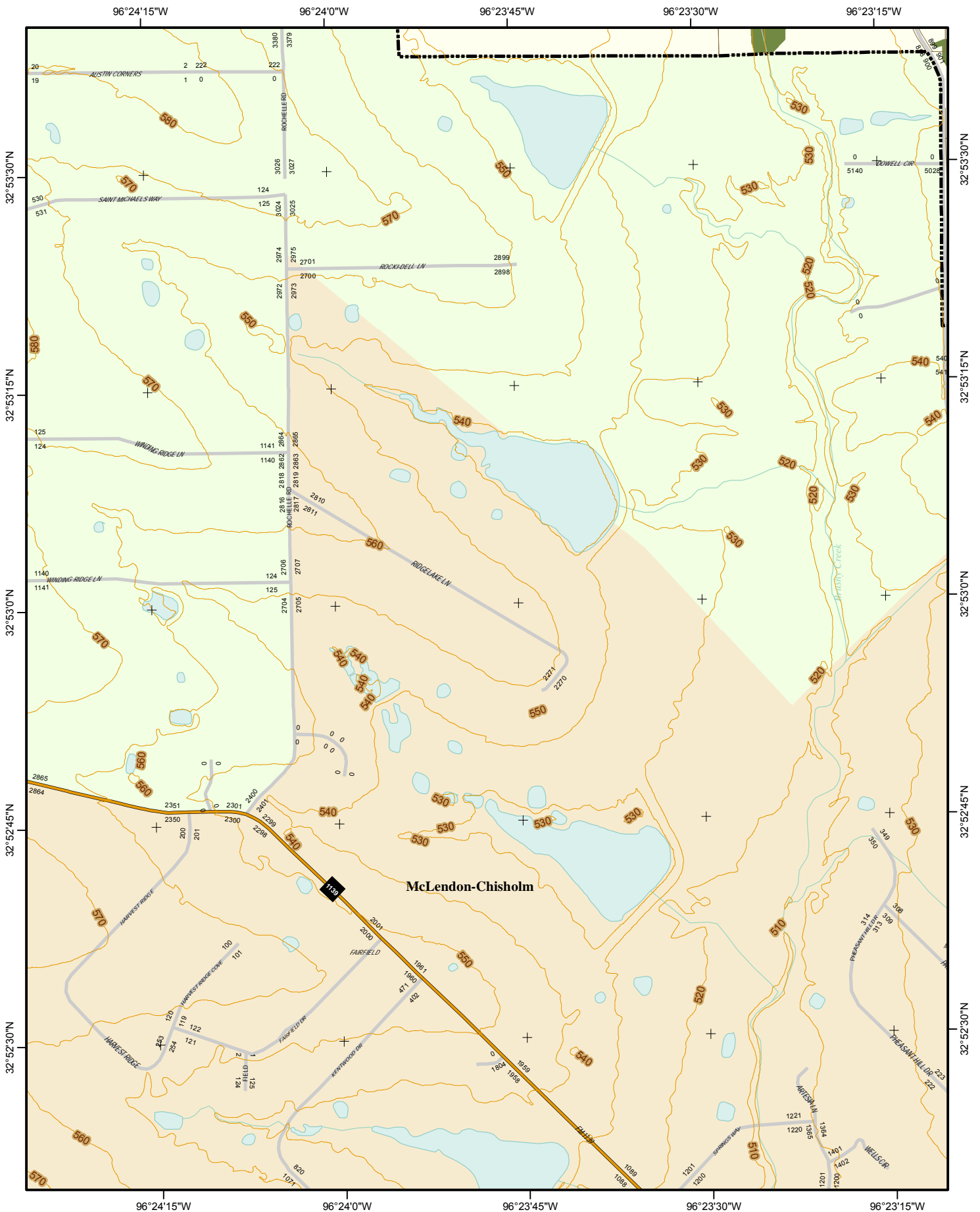
Date: 1/5/2017

The data represented on this map was obtained with the best methods available. Data is supplied from various sources and accuracy may be out of the City of Rockwall's control. The verification of accuracy and / or content lies entirely with the end user. The City of Rockwall does not guarantee the accuracy of contained information. All information is provided 'As Is' with no warranty being made, either expressed or implied.



PAGE:

**F7**



# City of Rockwall **ATLAS** 2017

1 inch = 881 feet

0 250 500 1,000 Feet

PAGE:

**F8**

0 0.125 0.25 Miles

CITY OF ROCKWALL GEOGRAPHIC INFORMATION SYSTEMS



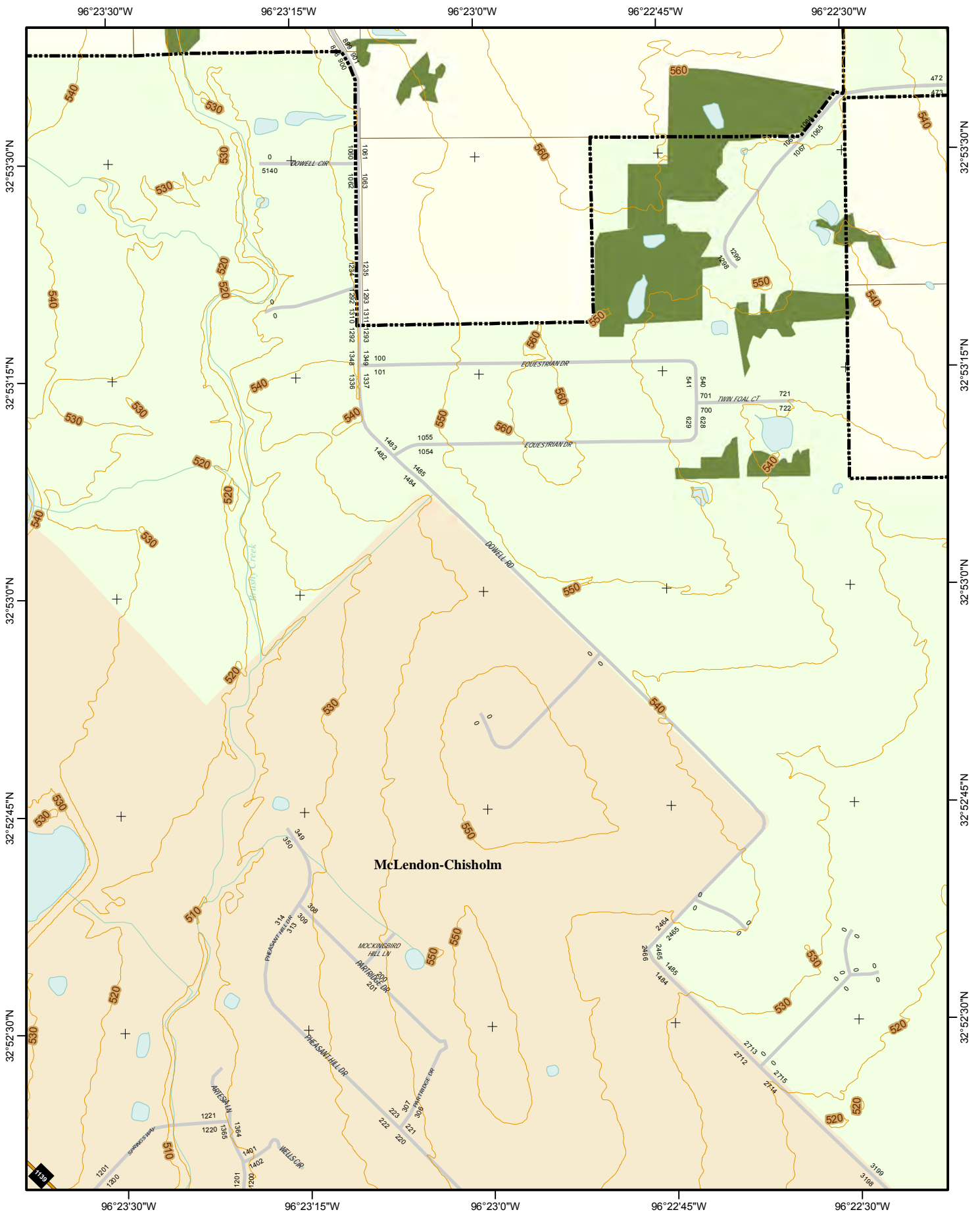
Date: 1/5/2017

The data represented on this map was obtained with the best methods available. Data is supplied from various sources and accuracy may be out of the City of Rockwall's control. The verification of accuracy and / or content lies entirely with the end user. The City of Rockwall does not guarantee the accuracy of contained information. All information is provided 'As Is' with no warranty being made, either expressed or implied.



PAGE:

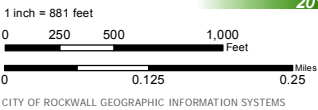
**F8**



**City of Rockwall ATLAS**  
2017

PAGE:

**F9**



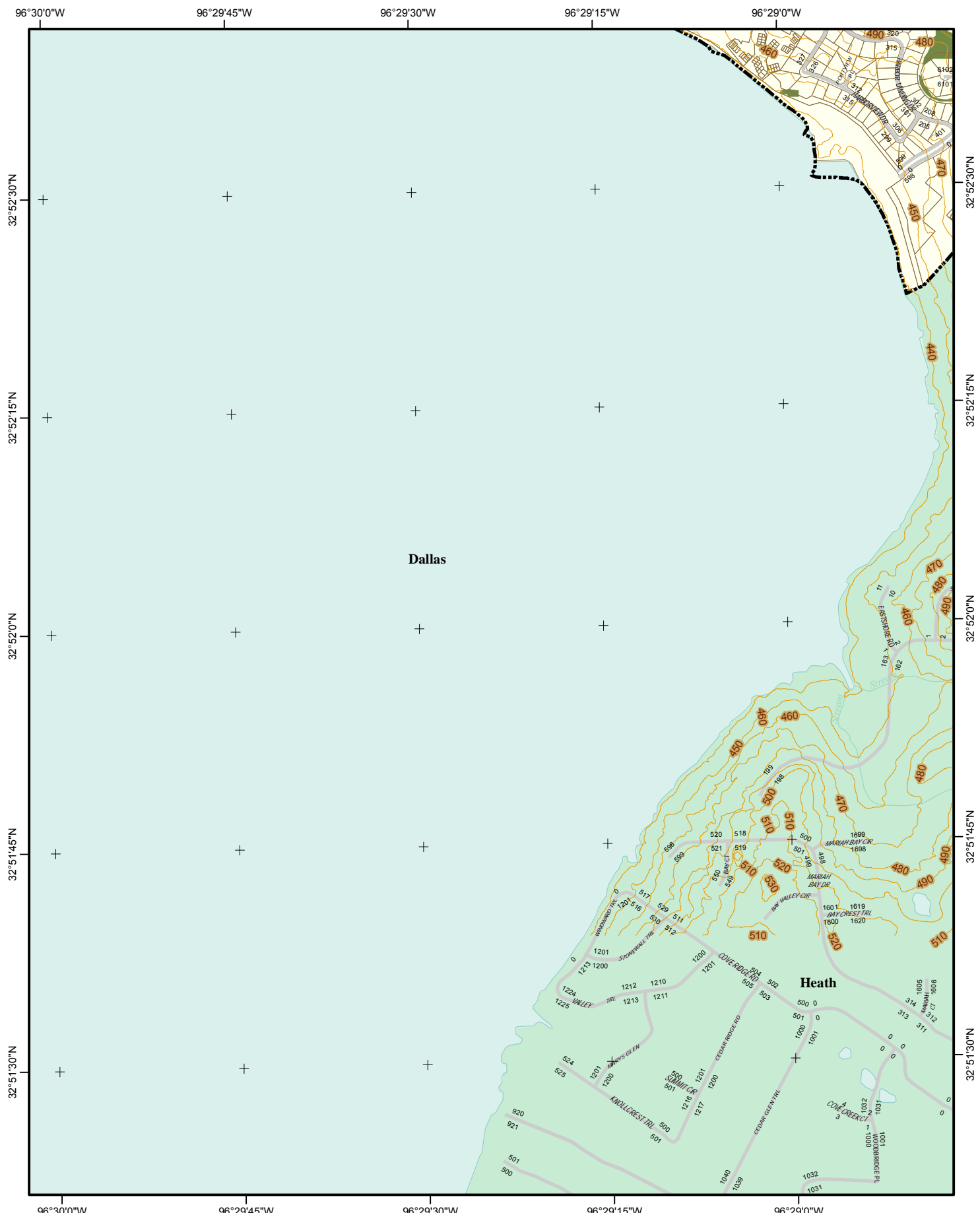
Date: 1/5/2017

The data represented on this map was obtained with the best methods available. Data is supplied from various sources and accuracy may be out of the City of Rockwall's control. The verification of accuracy and / or content lies entirely with the end user. The City of Rockwall does not guarantee the accuracy of contained information. All information is provided 'As Is' with no warranty being made, either expressed or implied.

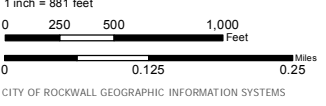


PAGE:

**F9**



**City of Rockwall ATLAS**  
2017



PAGE:  
**G1**

CITY OF ROCKWALL GEOGRAPHIC INFORMATION SYSTEMS

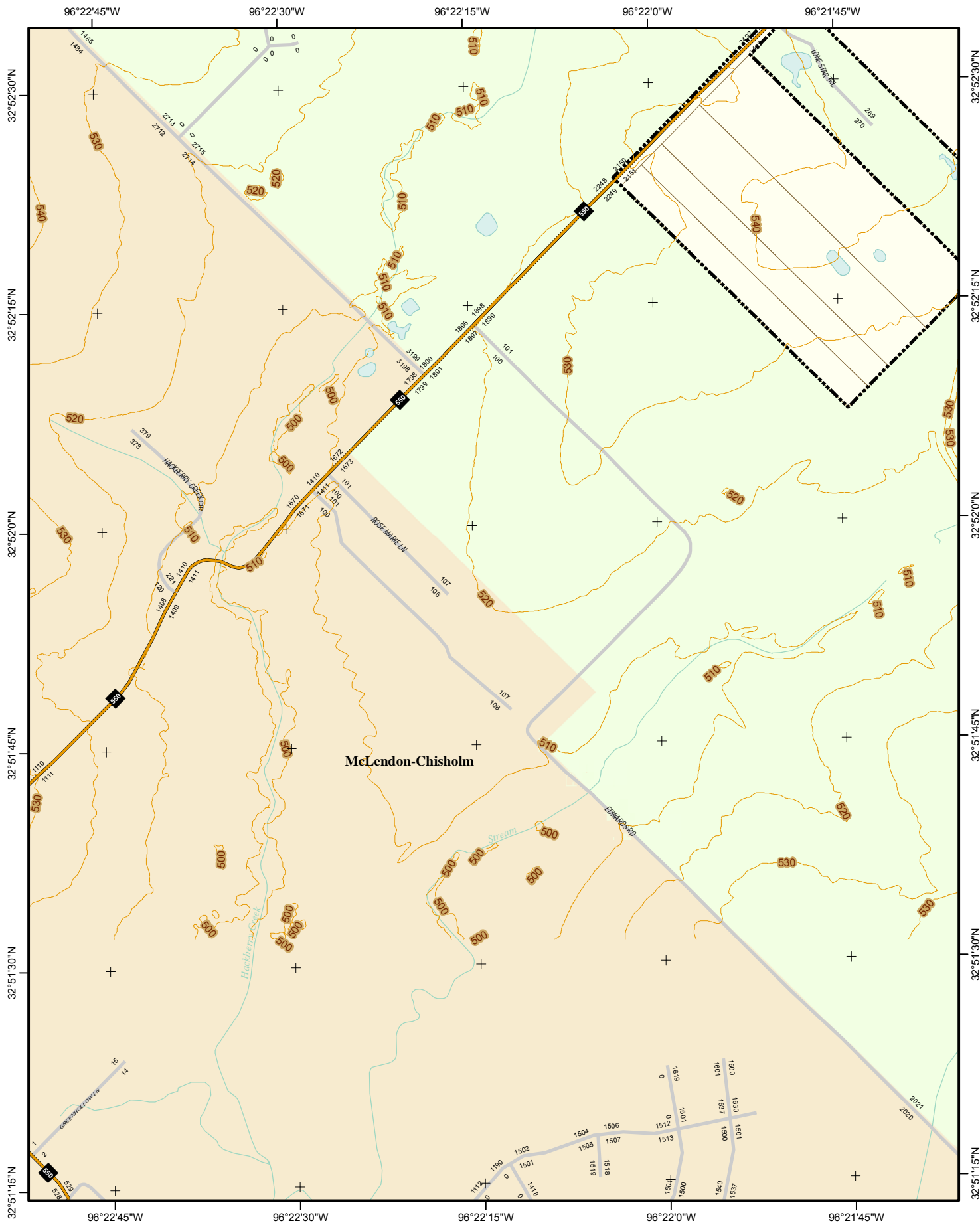


Date: 1/5/2017

The data represented on this map was obtained with the best methods available. Data is supplied from various sources and accuracy may be out of the City of Rockwall's control. The verification of accuracy and / or content lies entirely with the end user. The City of Rockwall does not guarantee the accuracy of contained information. All information is provided 'As Is' with no warranty being made, either expressed or implied.



PAGE:  
**G1**



**City of Rockwall ATLAS**  
2017

1 inch = 881 feet  
 0 250 500 1,000 Feet  
 PAGE: **G10** 0.125 0.25 Miles  
 CITY OF ROCKWALL GEOGRAPHIC INFORMATION SYSTEMS

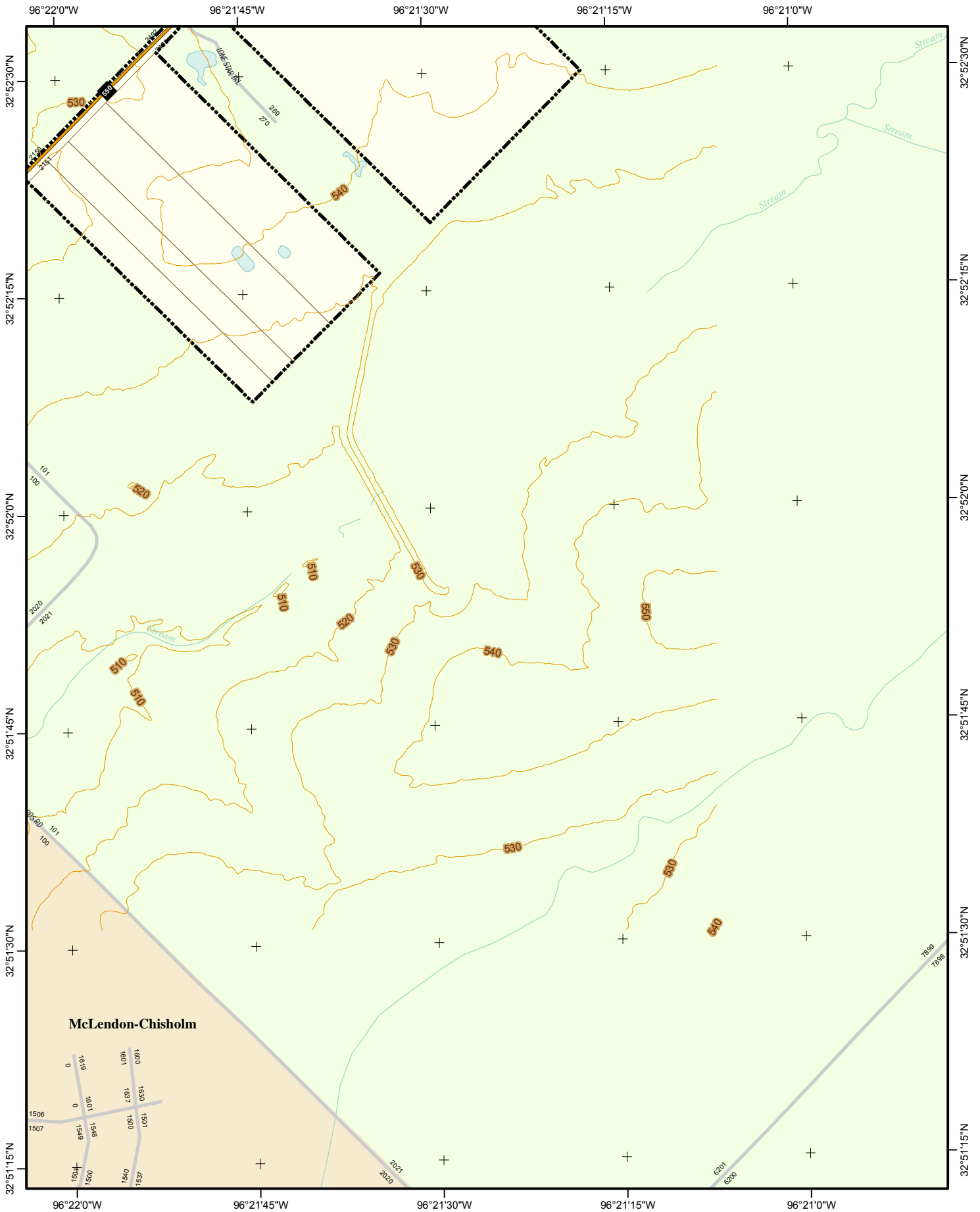


Date: 1/5/2017

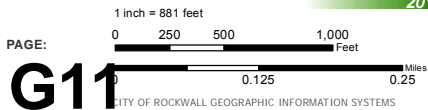
The data represented on this map was obtained with the best methods available. Data is supplied from various sources and accuracy may be out of the City of Rockwall's control. The verification of accuracy and / or content lies entirely with the end user. The City of Rockwall does not guarantee the accuracy of contained information. All information is provided 'As Is' with no warranty being made, either expressed or implied.



PAGE: **G10**



**City of Rockwall ATLAS**  
2017



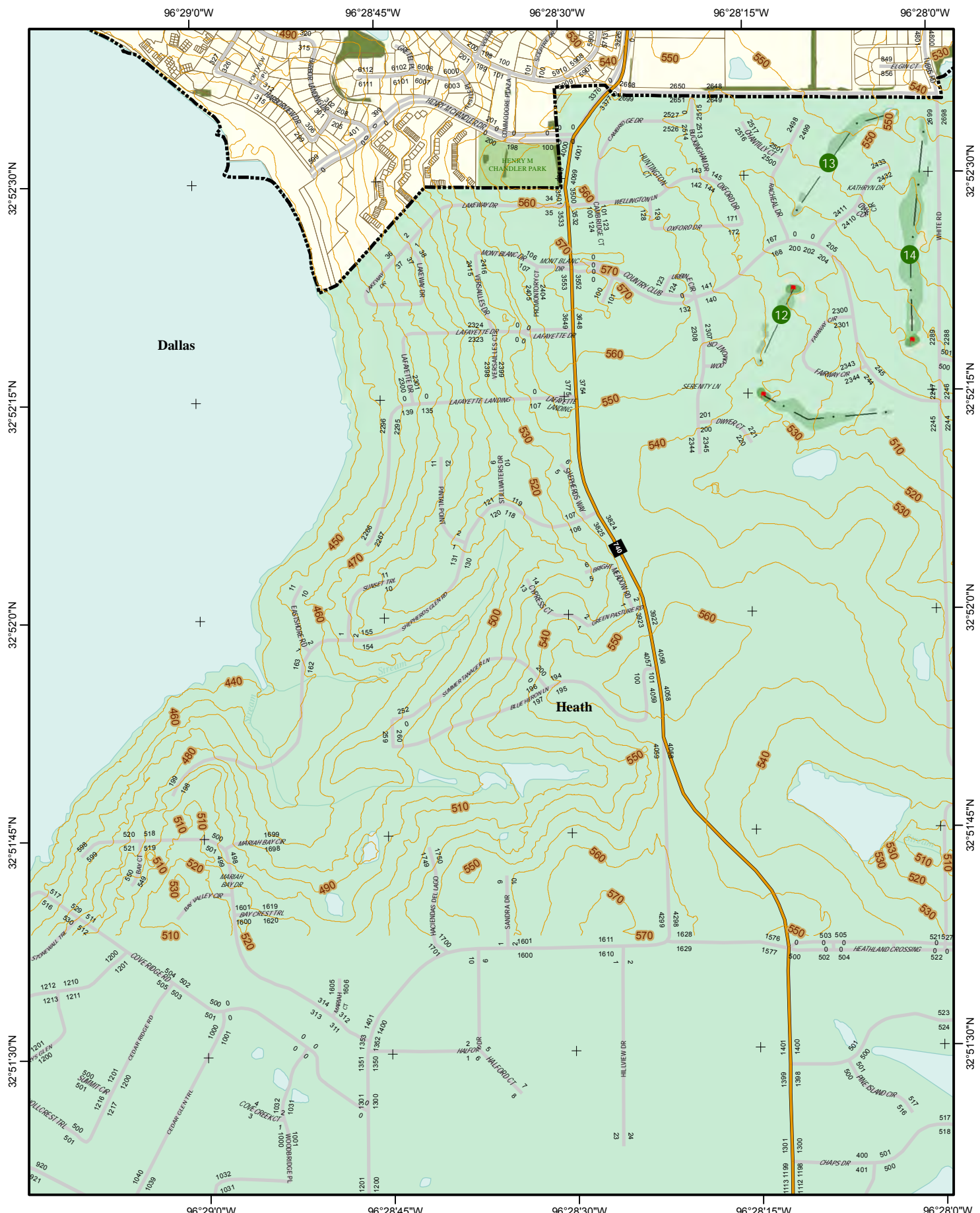
Date: 1/5/2017

The data represented on this map was obtained with the best methods available. Data is supplied from various sources and accuracy may be out of the City of Rockwall's control. The verification of accuracy and / or content lies entirely with the end user. The City of Rockwall does not guarantee the accuracy of contained information. All information is provided 'As Is' with no warranty being made, either expressed or implied.



PAGE:  
**G11**





**City of Rockwall ATLAS**

1 inch = 881 feet  
 0 250 500 1,000 Feet  
 0 0.125 0.25 Miles



CITY OF ROCKWALL GEOGRAPHIC INFORMATION SYSTEMS

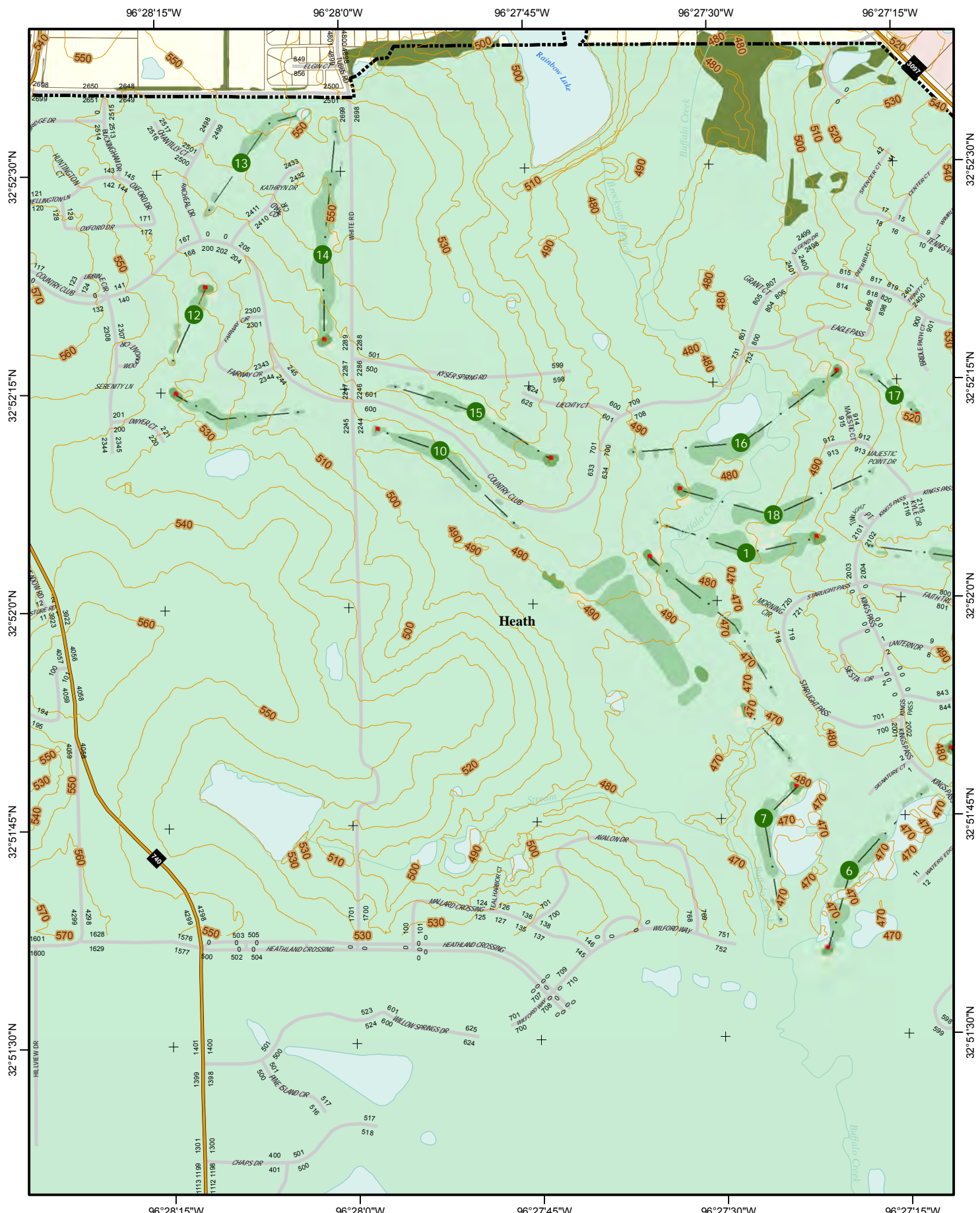


Date: 1/5/2017

The data represented on this map was obtained with the best methods available. Data is supplied from various sources and accuracy may be out of the City of Rockwall's control. The verification of accuracy and / or content lies entirely with the end user. The City of Rockwall does not guarantee the accuracy of contained information. All information is provided 'As Is' with no warranty being made, either expressed or implied.



PAGE:



**City of Rockwall ATLAS**

1 inch = 881 feet  
 0 250 500 1,000 Feet  
 0 0.125 0.25 Miles  
**G3** CITY OF ROCKWALL GEOGRAPHIC INFORMATION SYSTEMS

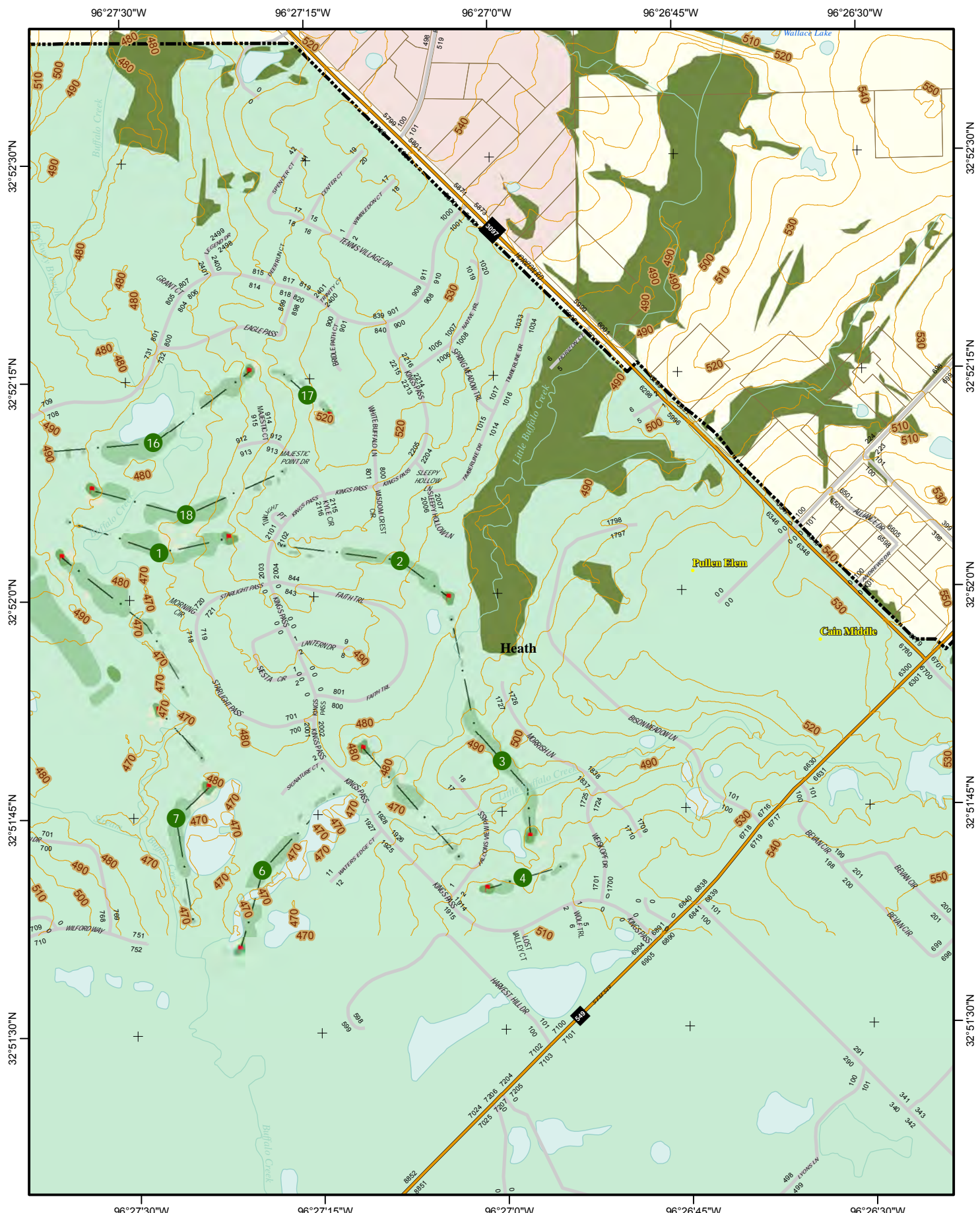


Date: 1/5/2017

The data represented on this map was obtained with the best methods available. Data is supplied from various sources and accuracy may be out of the City of Rockwall's control. The verification of accuracy and / or content lies entirely with the end user. The City of Rockwall does not guarantee the accuracy of contained information. All Information is provided 'As Is' with no warranty being made, either expressed or implied.



PAGE: **G3**



**City of Rockwall ATLAS**

2017

1 inch = 881 feet

0 250 500 1,000 Feet

0 0.125 0.25 Miles



Date: 1/5/2017

The data represented on this map was obtained with the best methods available. Data is supplied from various sources and accuracy may be out of the City of Rockwall's control. The verification of accuracy and / or content lies entirely with the end user. The City of Rockwall does not guarantee the accuracy of contained information. All information is provided 'As Is' with no warranty being made, either expressed or implied.

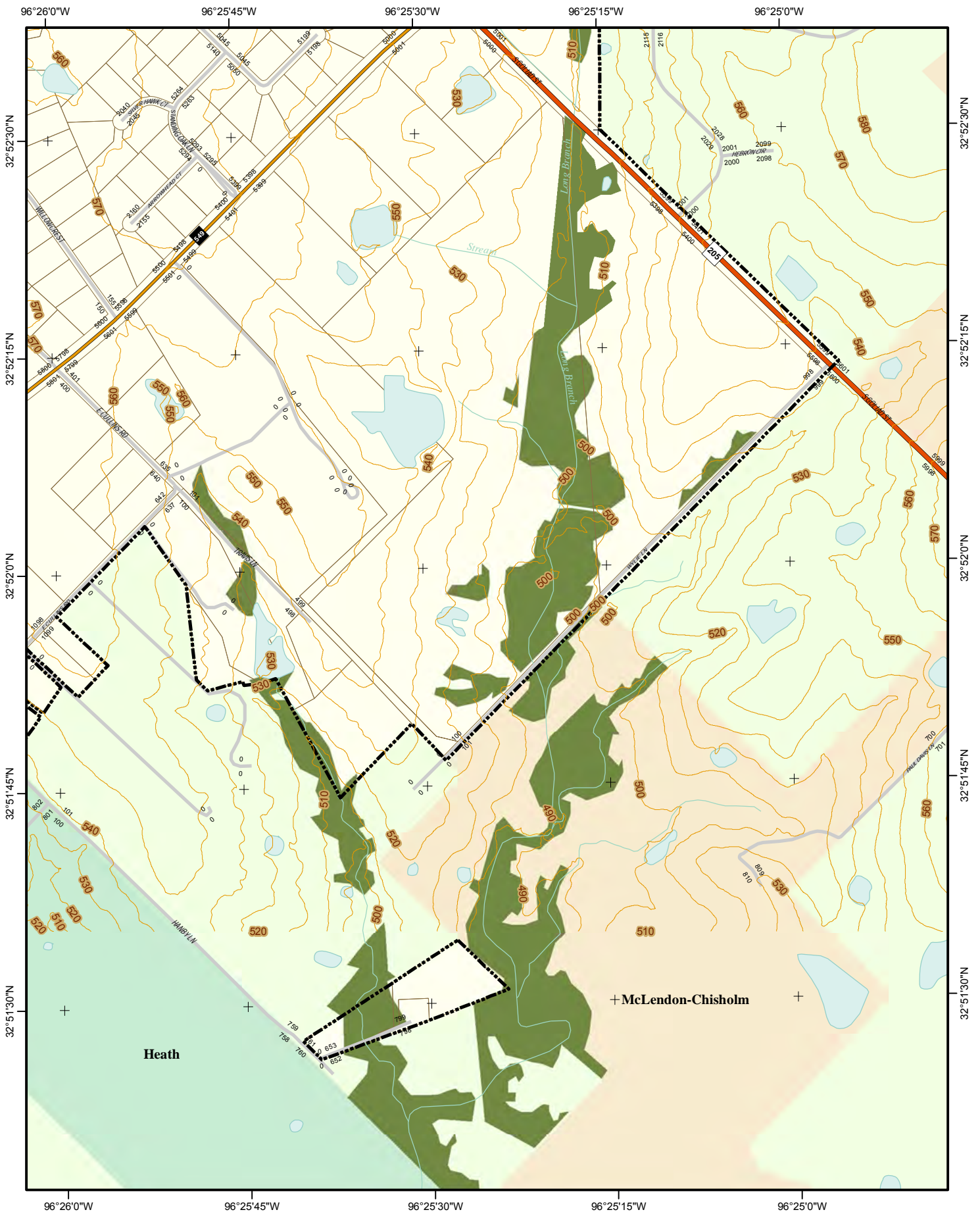


PAGE: **G4**

PAGE: **G4**

CITY OF ROCKWALL GEOGRAPHIC INFORMATION SYSTEMS





**City of Rockwall ATLAS**

2017

1 inch = 881 feet

0 250 500 1,000 Feet

PAGE:

**G6**

CITY OF ROCKWALL GEOGRAPHIC INFORMATION SYSTEMS



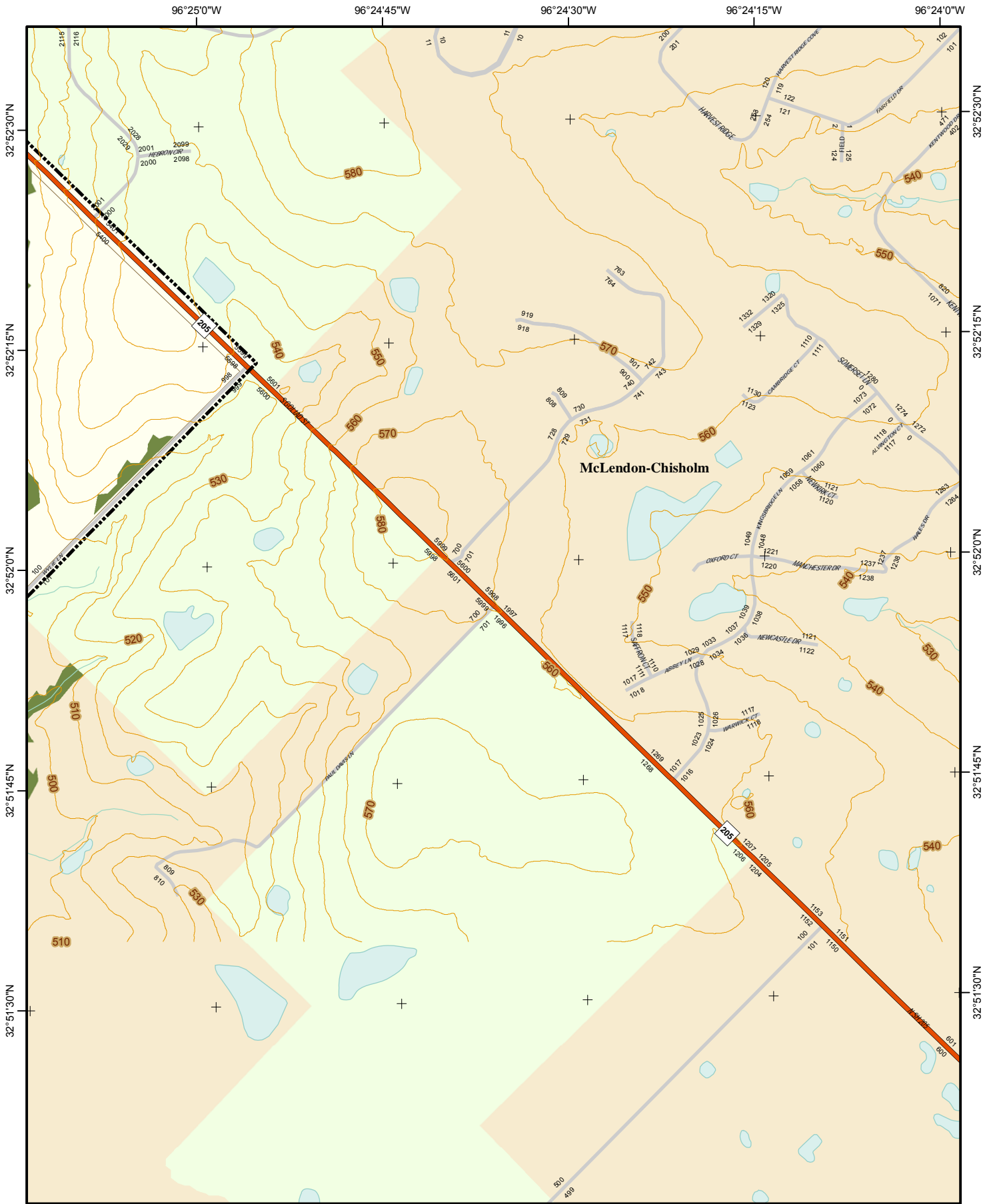
Date: 1/5/2017

The data represented on this map was obtained with the best methods available. Data is supplied from various sources and accuracy may be out of the City of Rockwall's control. The verification of accuracy and / or content lies entirely with the end user. The City of Rockwall does not guarantee the accuracy of contained information. All Information is provided 'As Is' with no warranty being made, either expressed or implied.



PAGE:


**G6**



**City of Rockwall ATLAS**

2017

1 inch = 881 feet



PAGE:

**G7**

CITY OF ROCKWALL GEOGRAPHIC INFORMATION SYSTEMS

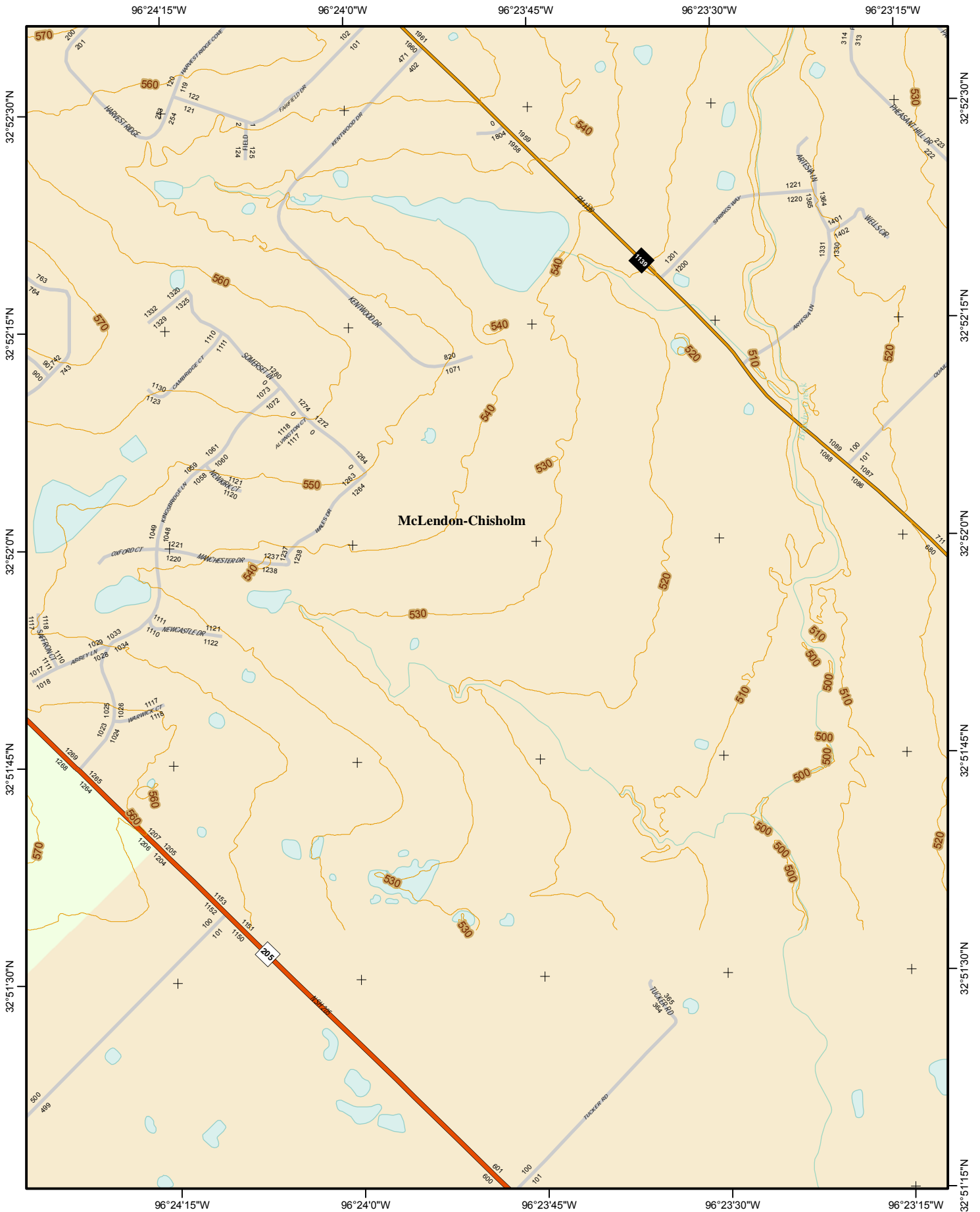


Date: 1/5/2017

The data represented on this map was obtained with the best methods available. Data is supplied from various sources and accuracy may be out of the City of Rockwall's control. The verification of accuracy and / or content lies entirely with the end user. The City of Rockwall does not guarantee the accuracy of contained information. All information is provided 'As Is' with no warranty being made, either expressed or implied.



PAGE:  
**G7**



# City of Rockwall **ATLAS**

2017

1 inch = 881 feet

0 250 500 1,000 Feet

0 0.125 0.25 Miles

CITY OF ROCKWALL GEOGRAPHIC INFORMATION SYSTEMS



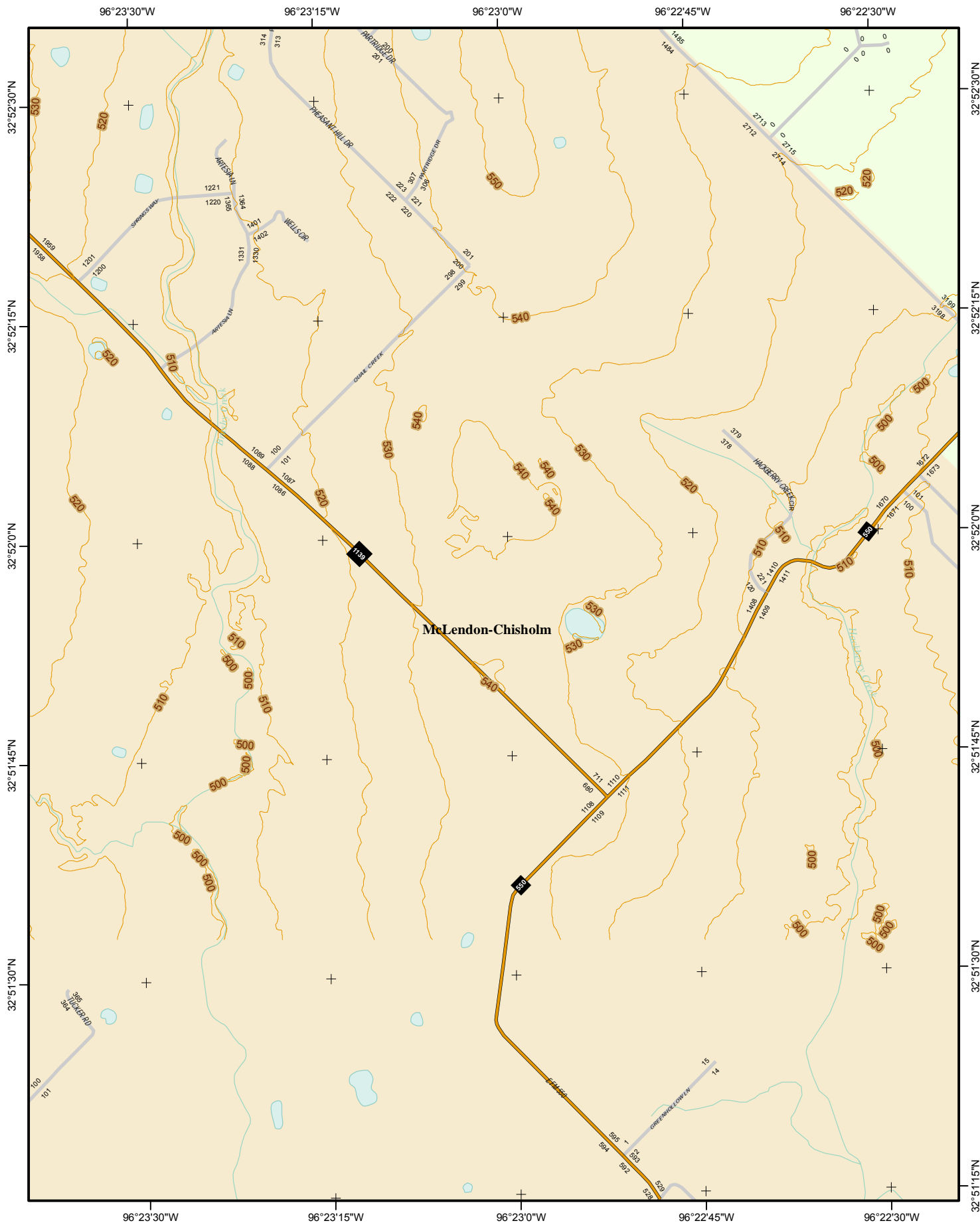
Date: 1/5/2017

The data represented on this map was obtained with the best methods available. Data is supplied from various sources and accuracy may be out of the City of Rockwall's control. The verification of accuracy and / or content lies entirely with the end user. The City of Rockwall does not guarantee the accuracy of contained information. All information is provided 'As Is' with no warranty being made, either expressed or implied.

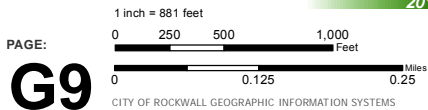


PAGE: **G8**

PAGE: **G8**



# City of Rockwall **ATLAS** 2017



Date: 1/5/2017

The data represented on this map was obtained with the best methods available. Data is supplied from various sources and accuracy may be out of the City of Rockwall's control. The verification of accuracy and / or content lies entirely with the end user. The City of Rockwall does not guarantee the accuracy of contained information. All information is provided 'As Is' with no warranty being made, either expressed or implied.



PAGE: **G9**



ABBEY CT... E5  
ABBEY LN... D7, G7  
ABELIA DR... B9  
ABERDEEN LN... B2  
ACACIA DR... E7  
AGAPE CIR... D2, D3  
AIRPORT RD... D4, D5, D6  
ALDER CT... E8  
ALEXANDER LN... D3  
ALL ANGELS HILL LN... A3  
ALLIANCE DR... G5  
ALPHA DR... D4  
ALTA MESA CIR... C2  
ALTA VISTA CT... C2  
ALTA VISTA DR... C2, C3  
ALTHEA RD... F3  
ALUMINUM PLANT RD... D4, C4  
ALVINGTON CT... G8  
AMANDA LN... D9, E9  
AMBER KNOLL DR... A4  
AMBER RIDGE DR... E5  
AMELIA CT... B8  
AMESBURY LN... C2  
AMHERST DR... B3  
AMIS CT... C8  
AMITY LN... D6, C6  
ANDREWS DR... G5  
ANGIE LN... E3  
ANNA CADE CIR... A4, A5  
ANNA CADE RD... A5  
ANTIOCH DR... C3  
APPALOOSA DR... D6, C6  
APPLETREE LN... C9  
ARBOR VIEW PL... C2  
ARCADIA WAY... C2, C3  
ARGYLE SHORE DR... B2  
ARISTA RD... F2  
ARROWHEAD CT... G5, G6  
ARTESIA LN... F9, G8  
ASHBOURNE DR... B2  
ASPEN CT... C2  
AUBODON LN... B3  
AUGUSTA BLVD... E2  
AUGUSTA TRL... E2  
AURORA CIR... F2  
AUSTIN CORNERS... E7, E8  
AUSTIN ST... C3  
AUSTRALIA CT... F2  
AUTUMN CT... F3  
AVALON DR... G3  
AVERY DR... E6  
AVONLEA DR... B2, A2  
AZALEA DR... B9, C9  
BALDCYPRESS DR... B9  
BANDERA CT... E7  
BARKSDALE DR... E5  
BARLASS DR... B3  
BARNES ST... B3  
BARRINGER CT... C9  
BARROLO CT... G10  
BARRYMORE DR... B3  
BARTON SPRINGS LN... B5, A5  
BASS RD... F3, F4  
BASTROP CT... E7  
BAXTER TRL... B8  
BAY CREST TRL... G2  
BAY CT... C1  
BAY HILL DR... C2  
BAY LINE DR... C4  
BAY VALLEY CIR... G2, G1  
BAY WATCH DR... C2  
BAYBERRY DR... B9, C9  
BAYSHORE DR... C2  
BAYSIDE DR... E2  
BEACON HILL DR... B2, A2  
BEAR BRANCH DR... B5, A5  
BEAR CLAW LN... F5, F6  
BECKY LN... E3, D3  
BEDFORD FALLS LN... C3  
BEECH DR... F3  
BELFORT DR... C2  
BELFRY CT... B2  
BENDING OAKS TRL... B3  
BENT RIDGE DR... E5  
BENTON CT... E2  
BENTON WOOD DR... F2, F3  
BERKDALE LN... B2  
BERKLEY DR... F3, E3  
BERKSHIRE DR... E5  
BESSIE ST... A2  
BETA DR... D4  
BETTY ST... A2  
BEVAN CIR... G5  
BEVERLY DR... E3, E4  
BIG OAK CT... C3, C4  
BIGNON LN... A6  
BISON MEADOW LN... G4  
BLACK OAK LN... E4  
BLACKHAW DR... B9, B8  
BLACKLAND RD... E11  
BLANCHARD DR... F3, E3  
BLANCHE DR... F4  
BLAZING STAR DR... C9  
BLUE BROOK DR... C4  
BLUE HERON LN... G2  
BLUE SAGE DR... B9, C9  
BLUEBELL CT... E4  
BLUEBERRY LN... E5  
BLUFFVIEW DR... E2  
BLYTHE ST... F6  
BOB WHITE CT... B3  
BOERNE DR... E7  
BOGGS DR... C3  
BORDEAUX DR... B3  
BOREN PKWY... C8  
BOST ST... D3  
BOURBON STREET CIR... F2  
BOWIE DR... C3  
BRADFIELD LN... C8  
BRAEWICK DR... F4  
BRANDON CT... F11  
BRAZOS WAY... E4  
BREAM DR... F3  
BREEZY HILL LN... A4  
BRIAR OAK DR... E2, E3  
BRIDLE PATH CT... G4  
BRIGHT MEADOW RD... G2  
BRISTLECONE CT... E7  
BRISTOL LN... F2  
BRITANNY WAY... B3  
BROCKWAY DR... F3  
BROKEN LANCE LN... F5  
BROKEN SPOKE LN... B5



NOAH CREST DR... A4  
NOBLE CT... G5  
NORTHMAN TR... C4, C5, B4, B5  
NORTH COUNTRY LN... B5, B6  
NORTH FORK RD... E11  
NORTH HILLS DR... C2  
NORTH RIDGE CIR... B4  
NORTH STAR LN... A6  
NORTH STAR RD... A9  
NORTHCREST CIR... B6  
NORTHWARD DR... E11, F11  
NORWOOD DR... E3, E4  
NOVA PARK CT... B2  
NOVATO CT... C2, B2  
OAK BEND DR... B3  
OAK DR... F2, F3  
OAK HOLLOW LN... B2, B3  
OAKHURST CT... A2  
OAKRIDGE DR... F3  
OBSERVATION TR... D6  
OCONNELL DR... A2  
ODELL AVE... A2  
OLD COUNTY RD... E3  
OLD MILLWOOD CIR... A6  
OLD MILLWOOD RD... A6  
OLD RIDGE RD... G2  
OLD VINEYARD LN... G5  
OLE WEST LN... C6  
OLIVE ST... C3  
OLIVER TR... E6  
OLMSTED DR... F6  
OPEN BAY CT... C4, B4  
ORCHARD LN... B5  
OVERBROOK CT... F3  
OVERBROOK DR... F3  
OXFORD CT... G7  
OXFORD DR... G2  
PAINT BRUSH TR... E4  
PAINT CREEK CT... E6  
PAINTED PONY LN... B5  
PALASADES CT... C4, B4  
PALOMINO DR... C6, C7  
PANHANDLE DR... B5, A5  
PARK CENTRAL CIR... B4  
PARK CENTRAL LN... B4, A4  
PARK PLACE BLVD... D4, C4  
PARK VIEW DR... C2  
PARKS AVE... C4  
PARKSIDE CIR... F2  
PARKWAY CT... E3  
PARKWOOD DR... F3  
PARTRIDGE DR... F9, G9  
PAUL DAVIS LN... G6, G7  
PAYTON WAY... C9, C8  
PEACHTREE DR... E5  
PEAR DR... B9  
PEBBLE CREEK LN... E4  
PEBBLE HILLS DR... C2, B2  
PECAN VALLEY DR... B3  
PECAN LN... E7  
PEEK DR... C8  
PELICAN COVE DR... E3  
PENDLETON DR... F4, E3, E4  
PEOPLES LN... F7  
PERCH RD... F3, F4  
PETALUMA DR... C2, C3, B2  
PETERS COLONY... D3  
PHEASANT HILL DR... F9, G9  
PHELPS LAKE DR... B4  
PHILLIPS CT... C8  
PHYLLIS LN... A8  
PIATT CT... B8  
PILGRIM CT... B3  
PILLORY DR... D5  
PIN OAKS CIR... F2  
PINE ISLAND CIR... G3  
PINEBLUFF LN... E7, E8  
PINEHURST DR... B2  
PINERIDGE DR... E5  
PINION LN... F3  
PINNACLE WAY... F2, E2  
PINTAIL POINT... G2  
PIONEER DR... E5  
PLEASANT ACRES LN... A5  
PLEASANT BLUFF DR... A4  
PLEASANT HILL LN... D9  
PLEASANT VIEW DR... A4  
PLUMMER DR... B2  
PLUMTREE DR... B9  
POMPEI CT... E2  
PONCHARTRAIN DR... E2  
POPLAR DR... B9  
POPLAR POINT DR... E7, E8  
PORTOFINO CIR... F2  
PORTSIDE DR... E2  
PORTVIEW PL... F2  
POST OAK DR... F5, E5  
POTOMAC DR... C3  
POTTER AVE... B2  
PR 2510... B9  
PRAIRIE VIEW DR... D6  
PRAIRIEVIEW LN... A9, A8  
PRAIRIEVIEW DR... D5  
PRESIDIO DR... C2, C3, B3  
PRESTON CT... E2  
PRESTON TR... E2  
PRICE DR... C8  
PRIMROSE LN... E3, E4  
PRINCE LN... B9, B8  
PRINCETON WAY... C2  
PRINGLE LN... A4  
PROMENADE PL... B2, A2  
PROMONTORY CT... G2  
PULLEN RD... G7, G8  
PURITAN CT... F2  
QUAIL CREEK... G9  
QUINCY ST... F6  
RABBIT RIDGE RD... G4, G5  
RACHEL DR... G2, F3, G3  
RAINBOW CIR... F2  
RAINFLOWER DR... F5, E5  
RAINTREE CT... B3  
RALEIGH LN... A2  
RALPH HALL CT... E3  
RANCH TRAIL RD... F4  
RANDOM OAKS DR... B3  
RANGER DR... F1, F2  
RAPIDS CT... C4  
RAVENBANK DR... A4  
RAVENHURST DR... A2  
RED RIDGE DR... E5  
RED VALLEY RUN... A6  
RED WOLF DR... B4  
REDWOOD TR... C4  
REED DR... C8, B8  
REGAL BLUFF... B3  
RELIANCE CT... F2  
REMINOTON DR... E11  
RENEE DR... F4  
RENFRO ST... D4, C4  
RESEARCH CIR... E6, D6  
RESOLUTE LN... G7, G8  
RICHFIELD CT... E5  
RICHMOND DR... B2  
RIDGE CREST PL... B2  
RIDGE RD... G2, F2, E2, E3, D3, G3  
RIDGE ROAD CT... B2  
RIDGE ROAD WEST... B2, B3  
RIDGECROSS DR... A4  
RIDGELAKE LN... F8  
RIDGETOP CT... E8  
RIDGEVIEW DR... D3  
RIDGEWAY DR... C2  
RIDING CLUB RD... D6, D7, D8  
RISE DR... F5  
RIVER BIRCH LN... E8  
RIVER ROCK LN... E4  
RIVERSIDE OAKS DR... B2  
ROBIN RD... D3  
ROCHELL CT... A2  
ROCHELL RD... E8, D8  
ROCHELLE RD... E8, D8, F8  
ROCKBROOK DR... D3  
ROCKY DELL LN... F8  
ROCKWALL PKWY... F3, E3  
RODRIGUEZ LN... E11  
ROGERS WAY... D3  
ROLLING MEADOWS CIR... C6  
ROLLING MEADOWS DR... C6  
ROMA CT... E2  
ROSE LN... D7  
ROSE MARIE LN... G10  
ROSEWOOD LN... C2  
ROYAL RIDGE DR... A4  
RUFFIAN WAY... C9  
RUGER DR... E11  
RUSSELL DR... F4  
RUSWOOD DR... D3  
RUTHERFORD DR... F3, F4  
S ALAMO RD... D3, C3  
S BEN PAYNE RD... D8, C8  
S BROWN AVE... C9  
S C B DAVIDSON AVE... C9  
S CLARK ST... D3, D4, C4  
S ELLIS ST... C9  
S FANNIN ST... D3, C3  
S FIRST ST... C3  
S FM 549... G5, G6, F6, E6  
S FM 551... E10  
S FM549... G4, G5  
S GOLIAD ST... G6, F5, F6, E4, E5, D3, D4, C3, G7  
S JOHN KING BLVD... F5, E5, D5, C5  
S LAKESHORE DR... E3, D2, D3, C2  
S SAN ANTONIO ST... C3  
S SAN AUGUSTINE ST... C3  
S SAN JACINTO ST... C3  
S SECOND ST... C3  
S STATE HIGHWAY 205... G7  
S STHY205... G7  
S TL TOWNSEND DR... E5, D4, D5  
S TYLER ST... C3  
S W E CRAWFORD AVE... C9  
SADDLE DR... C7  
SADDLEBROOK LN... B5  
SADDLEHORN CIR... A5  
SAFFLOWER CT... C4  
SAFFRON CT... G7  
SAINT MICHAELS WAY... F7, F8  
SALINAS DR... C3  
SAM HOUSTON... D3  
SAN BRUNO CT... C2  
SAN RAFAEL DR... C3  
SAN SABA CT... E7  
SAN SABA DR... G2  
SANDSTONE CT... B5  
SARATOGA DR... E2  
SAUSALITO DR... C2, C3  
SAVANAH CT... B3  
SAWYER DR... C8, B8  
SCARBORO HILLS LN... B2  
SCEPTRE DR... F2  
SCIENCE PL... D6  
SCARPAE CT... D3  
SECRET COVE LN... F3  
SELBORNE DR... F6  
SENEY DR... A3  
SEQUOIA RD... F3  
SERENITY LN... G2  
SETTING SUN CT... C4  
SEVERIGE CT... F1  
SHADOW OAKS CT... B3  
SHADY BRANCH DR... B3  
SHADY CREEK LN... A5  
SHADY GROVE CIR... F2  
SHADY LANE DR... C4  
SHADYDALE LN... F2, F3  
SHAMROCK CIR... F2  
SHANNON DR... A2, A3  
SHARPLEY DR... C9  
SHENANDOAH LN... A3  
SHEPARD HILL DR... C3  
SHEPHERDS GLEN RD... G2, G1  
SHEPHERDS WAY... G2  
SHERMAN ST... D3  
SHOAL CREEK LN... B2  
SHORECREST DR... C1  
SHORELINE TR... F2, E2  
SHORES BLVD... C1, C2, B1, B2, A2  
SHORES CIR... B2  
SHORES CT... B2  
SHORETRAIL CIR... D3  
SHORETRAIL DR... D2, D3  
SHOREVIEW DR... D2, D3  
SIDS RD... E4  
SIERRA PASS... C3  
SIESTA CIR... G4  
SIGMA CT... D4  
SIGNAL RIDGE PL... F2  
SIGNATURE CT... G4  
SILKREE DR... B9  
SILVER HAWK CT... F5  
SILVER LAKE DR... C4, B4  
SILVER LEAF DR... B9, C9  
SILVER VIEW LN... E7  
SKYLAR DR... F2, F3  
SKYVIEW LN... A5  
SLEEPY HOLLOW LN... G4  
SMIRL DR... G2  
SMOKETREE DR... E7  
SNAKEWEED DR... B9  
SOAPBERRY LN... C2  
SOMERSET CT... G7  
SOMERSET CIR... E5  
SOMERSET LN... G7, G8  
SONOMA DR... B3  
SOURWOOD LN... B9  
SOUTH RIDGE CIR... B4  
SOUTHAMPTON DR... E3  
SOUTHCREEK DR... E11  
SOUTHERN CROSS DR... F1  
SOUTHERN DR... E10  
SOUTHERN PINES DR... B2  
SOUTHLAKE DR... F3, E3  
SOUTHWESTERN DR... C2, C3  
SOUTHWOOD DR... E3  
SOVEREIGN CT... F2  
SPARKS LN... C7  
SPRING CREEK DR... D3  
SPRING MEADOW TR... G4  
SPRINGER RD... E6, E7, E8  
SPRINGS WAY... G9, G8  
SPUR CT... E3  
SQUABBLE CREEK LN... C4  
SQUAW VALLEY... C2  
ST CHARLES CT... D4  
ST JOHNS PL... C2  
ST MARYS PL... D3  
ST MARYS ST... D3, D4  
ST THOMAS CT... C4  
STABLEGLEN DR... F6, E6  
STAFFORD CIR... E2, E3  
STANDING OAK LN... G5, G6, F5, F6  
STANFORD DR... C3  
STAR ST... D3, C3  
STARBOARD DR... E2  
STARLIGHT PASS... G4, G3  
STARLIGHT PL... C4  
STATE HIGHWAY 276... E4, E5, E6, E7, E8, E9, E10, E11  
STEEPLE CHASE CT... F3  
STEEPLE CHASE LN... F3  
STEGER TOWNE DR... F3, E2, E3  
STERLING CT... E6  
STEVENSON DR... B8  
STEWART DR... E4, E5  
STHY66... D2, C6, D1, A9, B9, C7  
STILLWATER DR... D2  
STILLWATER DR... G2  
STIMSON ST... C3, C4  
STODGHILL RD... D6, C6, B6, A6  
STONE CREEK DR... B3, A3  
STONEBRIDGE CIR... D3  
STONEBRIDGE DR... D2, D3  
STONECREST DR... D3  
STONEWALL TR... G1  
STONEY HOLLOW LN... B4, B5, A4  
STONESTRIBROOK DR... C2  
STORRS ST... D4  
SUGAR VALLEY DR... E6  
SUGARBERRY LN... B9  
SUMMER LEE DR... F2, F3, E2  
SUMMER TANGER LN... G2  
SUMMERHILL DR... F3  
SUMMIT CIR... G1  
SUMMIT RIDGE DR... D3  
SUN DR... D9, E9  
SUNFLOWER DR... C9  
SUNCREST DR... E3  
SUNDROP DR... C9  
SUNFISH RD... F3, F4  
SUNFLOWER TR... E4  
SUNNY CIR... D9, E9  
SUNNYVALE DR... C2, B2  
SUNPOINT CIR... C2  
SUNSET HILL DR... C1, C2  
SUNSET RIDGE DR... F2, E2  
SUNSET TR... G2  
SUTTER DR... B3  
SWEETWOOD DR... E5  
SYCAMORE LN... F3  
SYLVAN PARK DR... F6  
TABER RD... B5  
TAHOE DR... E2  
TALL OAKS PL... B3  
TALLOTT DR... B9, C9  
TANDEM TR... E10  
TANGLEGLEN DR... E5  
TANGLEVINE DR... B2, A2  
TANGLEWOOD DR... B9  
TANNERSON DR... B4, B5  
TANYA DR... D3  
TEAGLE DR... E5, E6  
TEAKWOOD CT... C2  
TEAKWOOD DR... C2  
TEAL HARBOR CT... G3  
TECHNOLOGY WAY... D6  
TELEGRAPH DR... B2  
TENNIS VILLAGE DR... G4  
TEXAS AVE... F3  
THISTLE PL... F2  
THORNDALE LN... A2, A3  
THOROUGHBRED DR... C6, C7  
THROCKMORTON ST... D3  
TIMBER CREEK DR... E7  
TIMBER RIDGE DR... E5  
TIMBERLINE DR... G4  
TONY LN... B9  
TOPSIDE LN... C2  
TRAIL DR... B5  
TRAIL GLEN DR... E6  
TRAIL VIEW DR... E5  
TRAVIS LN... G5, G6  
TRINITY CT... G4  
TRACTOR TR... E6  
TROUT DR... F3, F4  
TROUT RD... F3, F4  
TROWBRIDGE CIR... E5  
TRUMPETER WAY... F3  
TUBBS RD... F3, F4  
TUCKER RD... G8  
TUMBLEWEED CIR... B5  
TUPE DR... E3  
TURQUOISE PT... F3  
TURTLE COVE BLVD... E2, E3  
TWILIGHT PT... G4  
TWIN CREEK LN... B3  
TWIN FOAL CT... F9, F10  
TYLER ST... D3, C3  
URBINE CIR... G2  
VALE CT... C2  
VALERIE PL... F4  
VALIANT DR... F2  
VALKYRIE PL... F2  
VALLEJO DR... C2, C3  
VALLEY DR... C3  
VALLEY TR... G1  
VANCE CT... B8  
VAUGHN DR... D7  
VENTURA DR... C2, C3  
VENUS CT... F3  
VERNON DR... C8  
VERSAILLES CT... G2  
VERSAILLES DR... G2  
VERTAIN DR... C9  
VICTORY LN... F2  
VIGOR WAY... E2  
VILLAGE DR... E3  
VILLAGE GREEN DR... D3  
VISTA VIEW DR... A4  
VOLUNTEER PL... F2  
W BLACK OAK LN... C9  
W BOURN ST... D3  
W BOYDSTUN AVE... D3  
W CHERRY TREE LN... C9  
W CULLINS RD... G5  
W DOGWOOD TR... C9  
W E CRAWFORD AVE... C9  
W ELMHURST DR... C9  
W FATE MAIN PL... C9, C8, C7  
W HOLIDAY DR... C9, C8, C7  
W INTERSTATE 30... F1, F2, E2  
W INTERURBAN ST... C3, C4  
W KAUFMAN ST... C4  
W QUAIL RUN RD... B2, B3  
W RALPH HALL PKWY... F2, F3, E3  
W ROSS ST... D3  
W RUSK ST... D2, C2, C3  
W T BARNES... C9  
W WASHINGTON ST... C3  
W YELLOW JACKET LN... E3, E4, D4  
WAGONWHEEL DR... E6  
WALLES DR... B3, G8  
WALLER DR... C9  
WALNUT LN... C3  
WALNUT RIDGE DR... E5  
WARWICK CT... G7  
WATER WAY CT... B1  
WATER WAY... B1  
WATERS EDGE CT... G4  
WATERSEDGE DR... C4  
WATERSIDE CIR... C1  
WATERSTONE LN... E4  
WATERVIEW TR... E2  
WATERWOOD CIR... C2  
WAYNE DR... F4  
WEATHERLY CIR... F2  
WEISKOPF DR... G4  
WELLINGTON LN... G2  
WELLS CIR... G9  
WENDELL WAY... E3  
WEST ST... C3  
WEST VIEW DR... F11  
WESTBURY DR... E5  
WESTFIELD LN... E5  
WESTMINSTER DR... D7, D8  
WESTON CT... F4  
WESTWARD DR... E11, F11  
WESTWAY CIR... C2  
WESTWAY DR... C2, C3  
WESTWOOD DR... F2  
WHISPERING GLEN... C3  
WHISPERING OAKS... A3  
WHITE BUFFALO LN... G4  
WHITE DR... C8  
WHITE HILLS DR... E3  
WHITE RD... F2, F3, G3  
WHITE SAND DR... C1, B1  
WHITE WATER LN... C4  
WHITMAN DR... A2  
WHITMORE DR... D4  
WHITNEY BAY DR... B2  
WHITNEY LAKES DR... B2  
WHITTLE WAY... D3  
WILD OAK LN... E5  
WILDBRIAR LN... A3  
WILDFLOWER WAY... E4  
WILDROSE DR... E5  
WILLOW DR... C3  
WILLOW TERRACE... C3  
WILFORD WAY... G3  
WILLIAMS ST... C3, C4  
WILLIAMSBURG PKWY... D9, C9  
WILLOW BEND... D2, C2  
WILLOW LN... C2  
WILLOW POND RD... A6  
WILLOW RIDGE CIR... F6, F7  
WILLOW SPRING DR... G3  
WILLOWBROOK LN... B9  
WILLOWCREEK LN... F7, E7  
WILLOWCROFT... G5, F5  
WILLOWHILL LN... F7  
WIMBERLEY LN... E6, E7  
WIMBLEDON CT... G4  
WINCHESTER DR... E11  
WIND HILL CIR... B2  
WIND HILL RD... B2  
WINDFLOWER DR... B9, C9  
WINDHAM DR... A2, A3  
WINDING OAK CT... F5  
WINDING RIDGE LN... F7, F8  
WINDJAMMER LN... E2  
WINDMILL RIDGE DR... F3  
WINDSONG LN... F3  
WINDSOR DR... F7  
WINDSOR WAY... A2, A3  
WINDWARD TR... G1  
WINDY HILL LN... A4  
WINDY LN... B4, A4  
WINECUP LN... E4  
WINTER PARK CT... F3  
WISDOM CREST CIR... G4  
WISPERWOOD DR... C4  
WOLF TR... G4  
WOODBRIIDGE PL... G2  
WOODCREEK DR... C8  
WOODCREEK DR... F3, E3  
WOODED TR... A3  
WOODHAVEN CIR... C2  
WOODLAND WAY... E2, E3  
WOODMONT CIR... G2

