

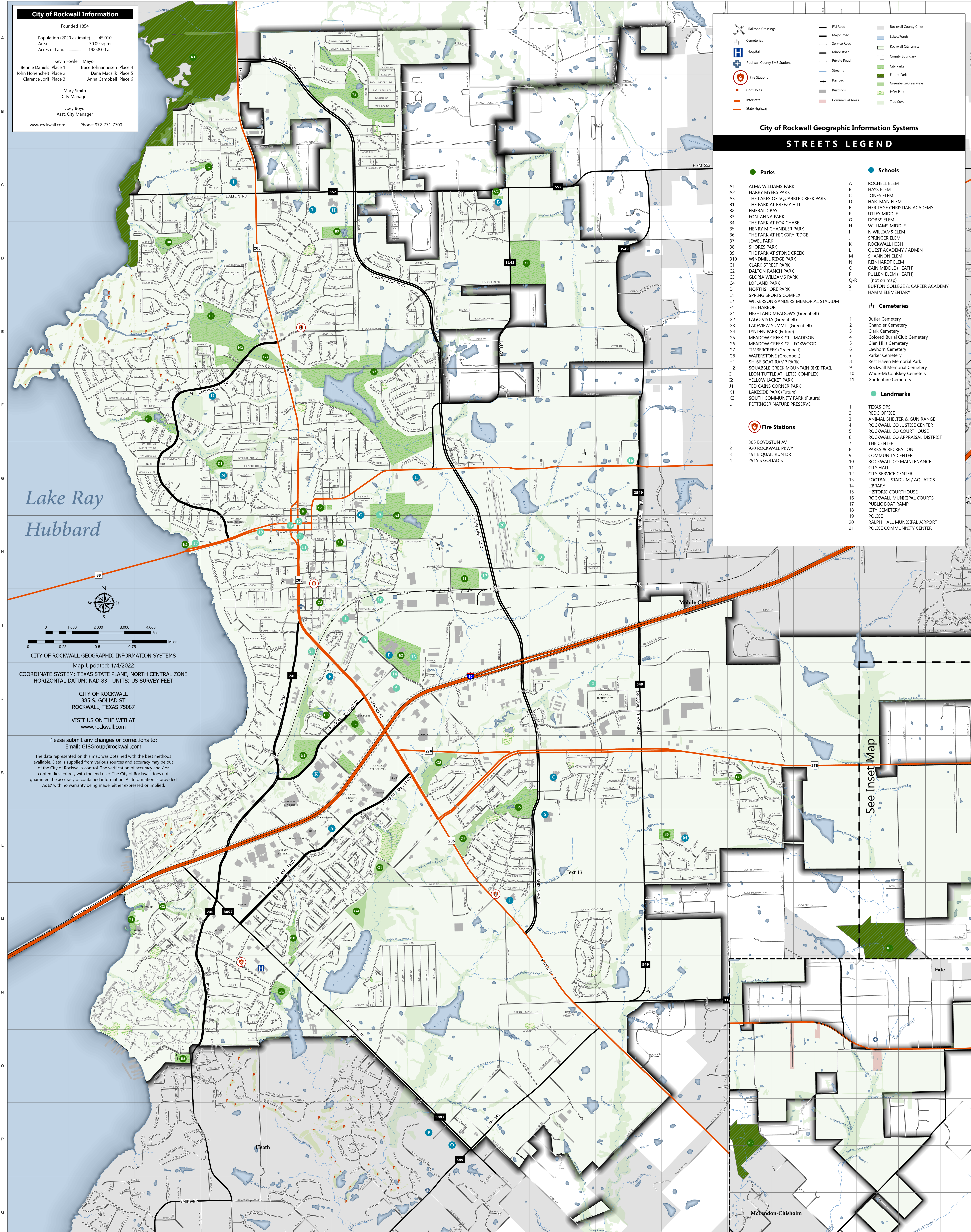
**City of Rockwall Information**

Founded 1854

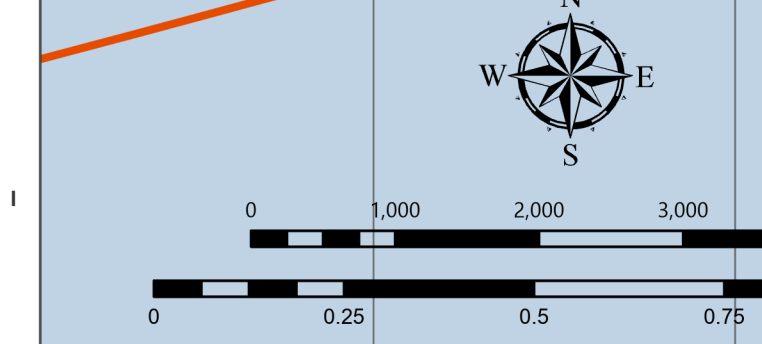
Population (2020 estimate).....45,010  
 Area.....30.99 sq mi  
 Acres of Land.....19,258.00 ac

Kevin Fowler Mayor  
 Bennie Daniels Place 1 Trace Johannessen Place 4  
 Dawn Mendenhall Place 2 Dana Markakis Place  
 Clarence Jariff Place 3 Anna Campbell Place 6

Mary Smith  
 City Manager  
 Joey Boyd  
 Asst. City Manager  
 www.rockwall.com Phone: 972-771-7700



**Lake Ray Hubbard**



**CITY OF ROCKWALL GEOGRAPHIC INFORMATION SYSTEMS**

Map Updated: 1/4/2022

COORDINATE SYSTEM: TEXAS STATE PLANE, NORTH CENTRAL ZONE  
 HORIZONTAL DATUM: NAD 83 UNITS: US SURVEY FEET

**CITY OF ROCKWALL**  
 385 S. COLLARD ST.  
 ROCKWALL, TEXAS 75087

VISIT US ON THE WEB AT  
[www.rockwall.com](http://www.rockwall.com)

Please submit any changes or corrections to:  
 Email: GIS@rockwall.com

The data represented on this map was obtained with the best methods available. Data is supplied from various sources and accuracy may not be guaranteed. The City of Rockwall does not warrant the accuracy of contained information. All information is provided "As Is" with no warranty being made, either expressed or implied.

**City of Rockwall Geographic Information Systems**

**STREETS LEGEND**

- Major Road
- Service Road
- Minor Road
- Route Road
- Interstate
- State Highway
- Rockwall City Cities
- County City Limits
- City Parks
- Acacia Park
- Greenbelts/Greenways
- HOK Park
- Tree Cover

**Parks**

- A1 ALMA WILLIAMS PARK
- A2 HARBOR WALK PARK
- A3 THE LAKE OF SQUABBLE CREEK PARK
- B1 THE PARK AT BREEZY HILL
- B2 EMERALD BAY
- B3 FONTANNA PARK
- B4 THE PARK AT FOX CHASE
- B5 HENRY M CHANDLER PARK
- B6 THE PARK AT HICKORY RIDGE
- B7 JEWELL PARK
- B8 SHORES PARK
- B9 THE PARK AT STONE CREEK
- B10 WINDMILL RIDGE PARK
- C1 CLARK STREET PARK
- C2 DALTON RANCH PARK
- C3 GLOMA WILLIAMS PARK
- C4 LOFLAND PARK
- D1 NORTHSHORE PARK
- E1 SPRING SPORTS COMPLEX
- E2 WILKINSON SANDERS MEMORIAL STADIUM
- F1 THE HARBOR
- C5 HIGHLAND MEADOWS (Greenbelt)
- G2 LAGO VISTA (Greenbelt)
- G3 LAKEVIEW SUMMIT (Greenbelt)
- H10 OLDFIELD PARK (Future)
- G5 MEADOW CREEK #1 - MADISON
- G6 MEADOW CREEK #2 - FOXWOOD
- G7 TIMBERCREEK (Greenbelt)
- G8 WATERSTONE (Greenbelt)
- H1 SH-66 BOAT RAMP PARK
- H10 SQUABBLE CREEK MOUNTAIN BIKE TRAIL
- J1 LEON TUTTLE ATHLETIC COMPLEX
- J2 YELLOW JACKET PARK
- J3 TED CANS CORNER PARK
- K1 LAKESIDE PARK (Future)
- K2 SOUTH COMMUNITY PARK (Future)
- L1 FLETCHER NATURE PRESERVE

**Fire Stations**

- 1 305 BOYDSTUN AV
- 2 920 ROCKWALL PKWY
- 3 191 E QUAIL RUN DR
- 4 2915 S COLLARD ST

**Schools**

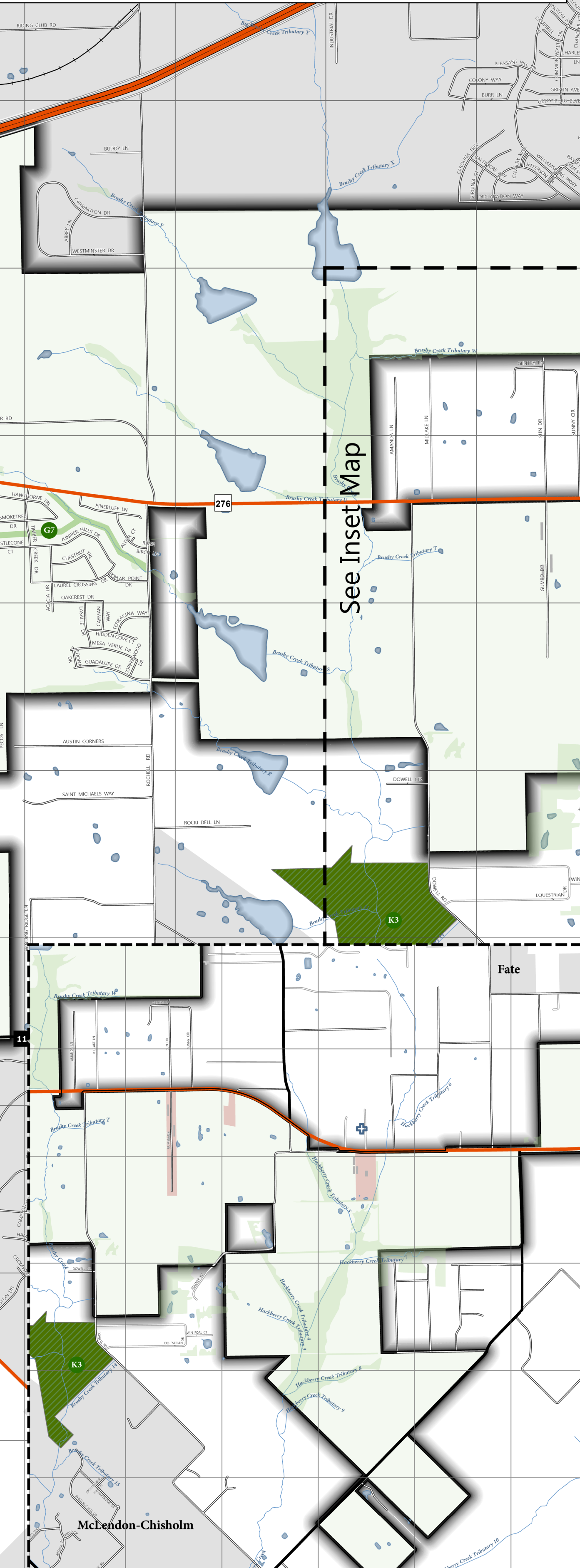
- A ROCHELL ELEM
- B HAYS ELEM
- C JONES ELEM
- D HARTMAN ELEM
- E HERITAGE CHRISTIAN ACADEMY
- F LITTLE MIDDLE
- G ROBBS ELEM
- H WILLIAMS MIDDLE
- I SPRINGER ELEM
- J ROCKWALL HIGH
- K QUEST ACADEMY ADMIN
- L SHANNON ELEM
- M REINHARDT ELEM
- N CANN MIDDLE HEALTH
- O PULLEN ELEM (HEATH) (not on map)
- P BURTON COLLEGE & CAREER ACADEMY
- Q HAMM ELEMENTARY
- R

**Cemeteries**

- 1 Butler Cemetery
- 2 Chandler Cemetery
- 3 Rockwall Memorial Cemetery
- 4 Colored Burial Club Cemetery
- 5 Glen Hills Cemetery
- 6 ROBBS ELEM
- 7 Parker Cemetery
- 8 Rest Haven Memorial Park
- 9 Rockwall Memorial Cemetery
- 10 Wade McCoulskey Cemetery
- 11 Gardeners Cemetery

**Landmarks**

- 1 TEXAS DPS
- 2 REED OFFICE
- 3 ANIMAL SHELTER & GUN RANGE
- 4 ROCKWALL CO JUSTICE CENTER
- 5 ROCKWALL CO COURTHOUSE
- 6 ROCKWALL CO APPRAISAL DISTRICT
- 7 THE CENTER
- 8 ROCKWALL CO RECREATION
- 9 COMMUNITY CENTER
- 10 ROCKWALL CO MAINTENANCE
- 11 CITY HALL
- 12 CITY SERVICE CENTER
- 13 ROCKWALL STADIUM / AQUATICS LIBRARY
- 14 LIBRARY
- 15 HISTORIC COURTHOUSE
- 16 ROCKWALL MUNICIPAL COURTS
- 17 PUBLIC BOAT RAMP
- 18 CITY CEMETERY
- 19 HOUSE
- 20 RALPH HALL MUNICIPAL AIRPORT
- 21 POLICE COMMUNITY CENTER



ABBY LN P12	ABBY LN P13	ABBY LN P14	ABBY LN P15	ABBY LN P16	ABBY LN P17	ABBY LN P18	ABBY LN P19	ABBY LN P20	ABBY LN P21	ABBY LN P22	ABBY LN P23	ABBY LN P24	ABBY LN P25	ABBY LN P26	ABBY LN P27	ABBY LN P28	ABBY LN P29	ABBY LN P30	ABBY LN P31	ABBY LN P32	ABBY LN P33	ABBY LN P34	ABBY LN P35	ABBY LN P36	ABBY LN P37	ABBY LN P38	ABBY LN P39	ABBY LN P40	ABBY LN P41	ABBY LN P42	ABBY LN P43	ABBY LN P44	ABBY LN P45	ABBY LN P46	ABBY LN P47	ABBY LN P48	ABBY LN P49	ABBY LN P50	ABBY LN P51	ABBY LN P52	ABBY LN P53	ABBY LN P54	ABBY LN P55	ABBY LN P56	ABBY LN P57	ABBY LN P58	ABBY LN P59	ABBY LN P60	ABBY LN P61	ABBY LN P62	ABBY LN P63	ABBY LN P64	ABBY LN P65	ABBY LN P66	ABBY LN P67	ABBY LN P68	ABBY LN P69	ABBY LN P70	ABBY LN P71	ABBY LN P72	ABBY LN P73	ABBY LN P74	ABBY LN P75	ABBY LN P76	ABBY LN P77	ABBY LN P78	ABBY LN P79	ABBY LN P80	ABBY LN P81	ABBY LN P82	ABBY LN P83	ABBY LN P84	ABBY LN P85	ABBY LN P86	ABBY LN P87	ABBY LN P88	ABBY LN P89	ABBY LN P90	ABBY LN P91	ABBY LN P92	ABBY LN P93	ABBY LN P94	ABBY LN P95	ABBY LN P96	ABBY LN P97	ABBY LN P98	ABBY LN P99	ABBY LN P100
-------------	-------------	-------------	-------------	-------------	-------------	-------------	-------------	-------------	-------------	-------------	-------------	-------------	-------------	-------------	-------------	-------------	-------------	-------------	-------------	-------------	-------------	-------------	-------------	-------------	-------------	-------------	-------------	-------------	-------------	-------------	-------------	-------------	-------------	-------------	-------------	-------------	-------------	-------------	-------------	-------------	-------------	-------------	-------------	-------------	-------------	-------------	-------------	-------------	-------------	-------------	-------------	-------------	-------------	-------------	-------------	-------------	-------------	-------------	-------------	-------------	-------------	-------------	-------------	-------------	-------------	-------------	-------------	-------------	-------------	-------------	-------------	-------------	-------------	-------------	-------------	-------------	-------------	-------------	-------------	-------------	-------------	-------------	-------------	-------------	-------------	-------------	-------------	--------------

**City of Rockwall**

**Street Map**

2022

[www.rockwall.com/gis](http://www.rockwall.com/gis)

